Western Piedmont Council of Governments

Creative Regional Solutions Since 1968

Caldwell Comprehensive Plan
Current Land Use

May 16, 2019

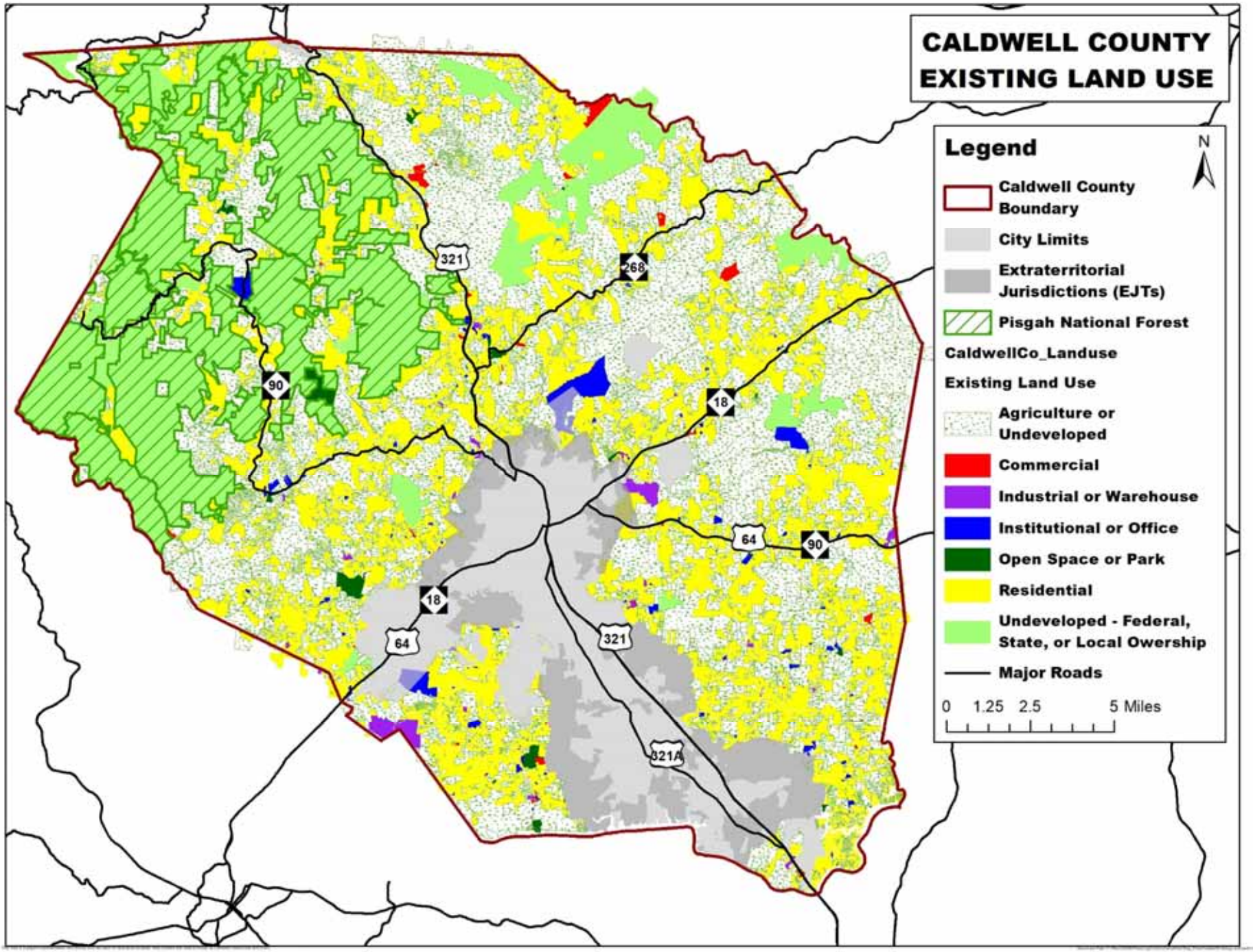
CALDWELL COUNTY
EXISTING LAND USE
Legend
N
Caldwell County Boundary
City Limits
Extraterritorial Jurisdictions (EJTs)
Pisgah National Forest
CaldwellCo_Landuse
Existing Land Use
Agriculture or Undeveloped
Commercial
Industrial or Warehouse
Institutional or Office
Open Space or Park
Residential
Undeveloped - Federal, State, or Local Owership
Major Roads
0 1.25 2.5 5 Miles
321
268
90
18
64
321A

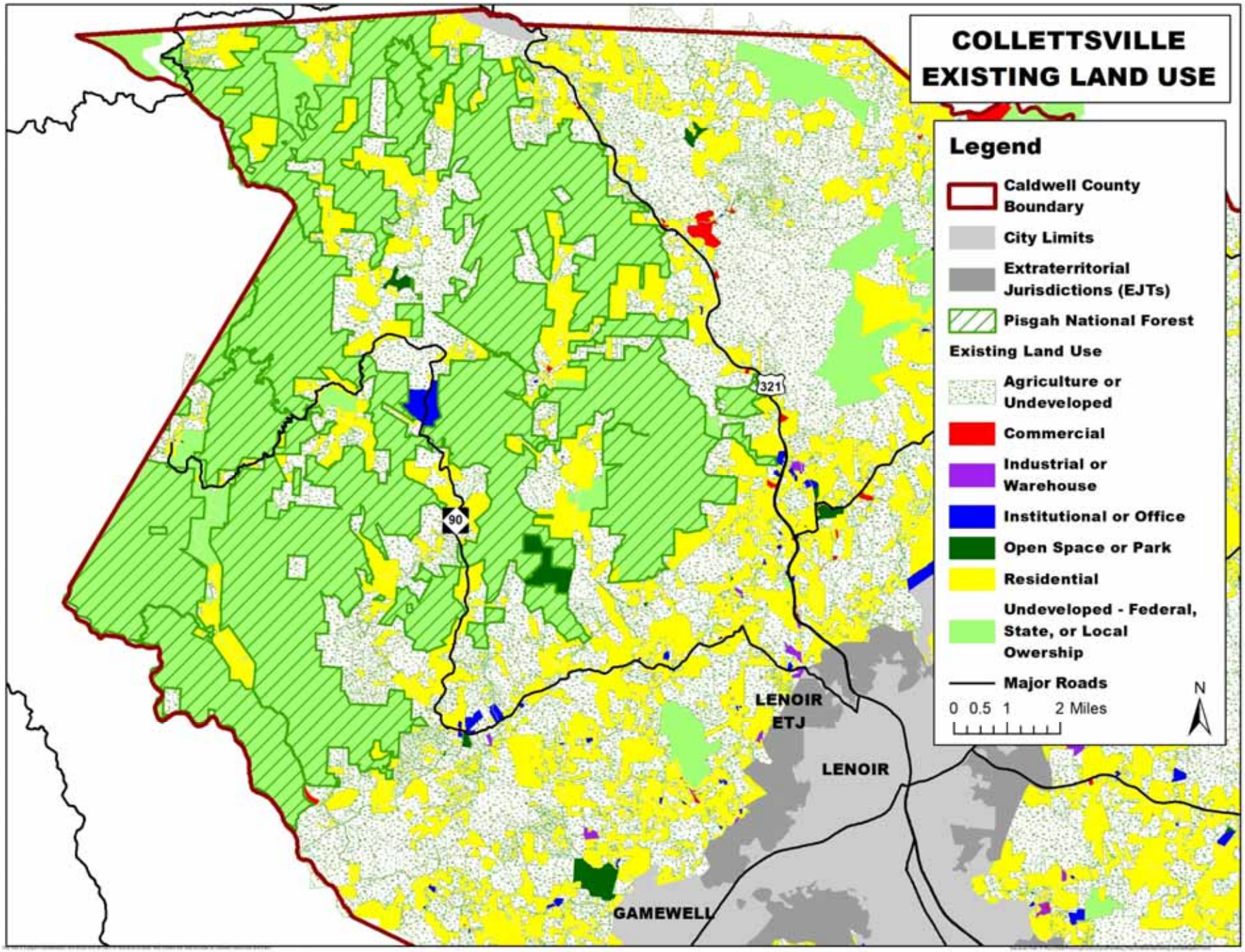
COLLETTSVILLE
EXISTING LAND USE
Legend
Caldwell County Boundary
City Limits
Extraterritorial Jurisdictions (EJTs)
Pisgah National Forest
Existing Land Use
Agriculture or Undeveloped
Commercial
Industrial or Warehouse
Institutional or Office
Open Space or Park
Residential
Undeveloped - Federal, State, or Local Owership
Major Roads
0 0.5 1 2 Miles
N
321
90
LENOIR ETJ
LENOIR
GAMEWELL

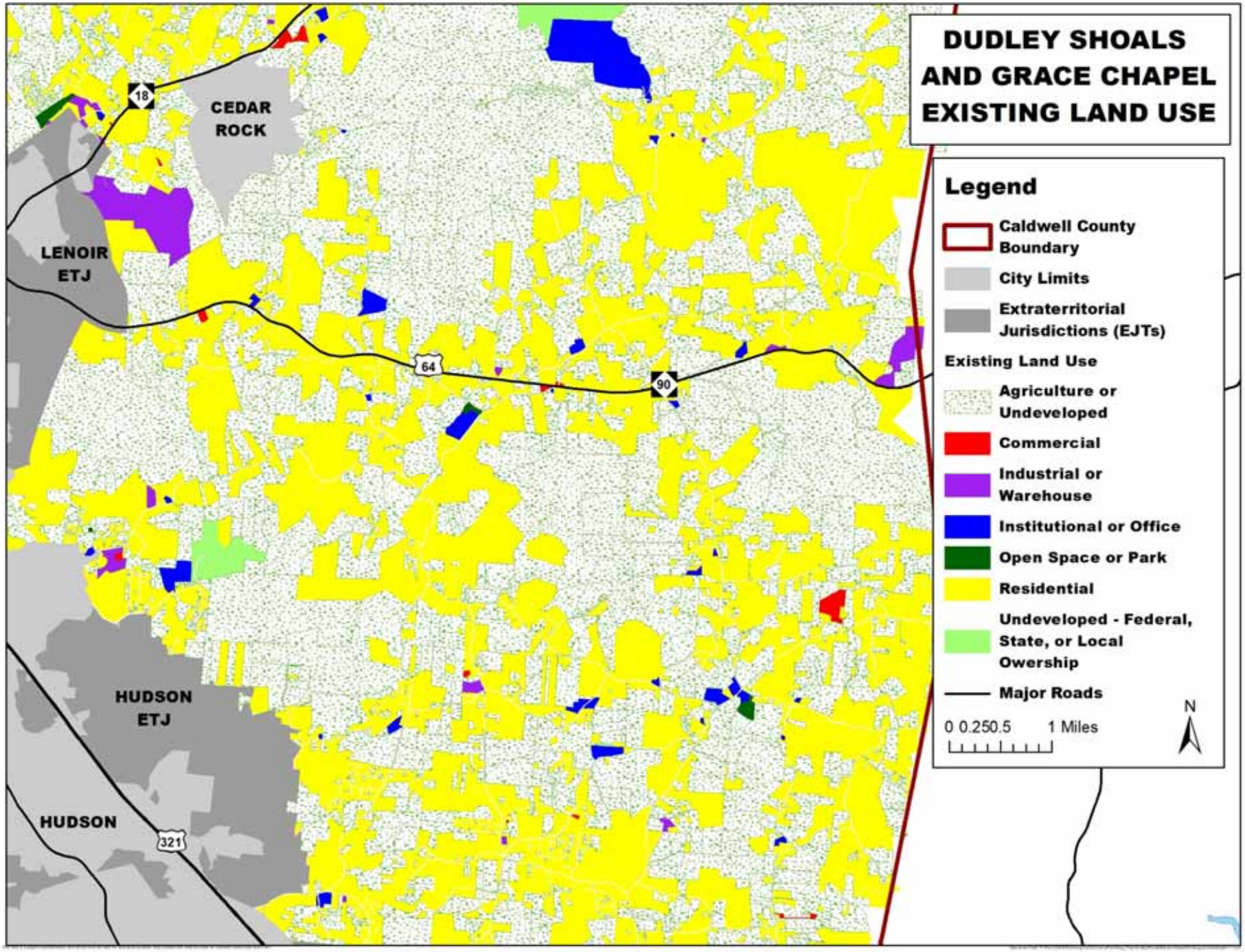
DUDLEY SHOALS AND GRACE CHAPEL EXISTING LAND USE
Legend
Caldwell County Boundary
City Limits
Extraterritorial Jurisdictions (EJTs)
Existing Land Use
Agriculture or Undeveloped
Commercial
Industrial or Warehouse
Institutional or Office
Open Space or Park
Residential
Undeveloped - Federal, State, or Local Owership
Major Roads
0 0.250.5 1 Miles
N
CEDAR ROCK
LENOIR ETJ
HUDSON ETJ
HUDSON
18
64
90
321

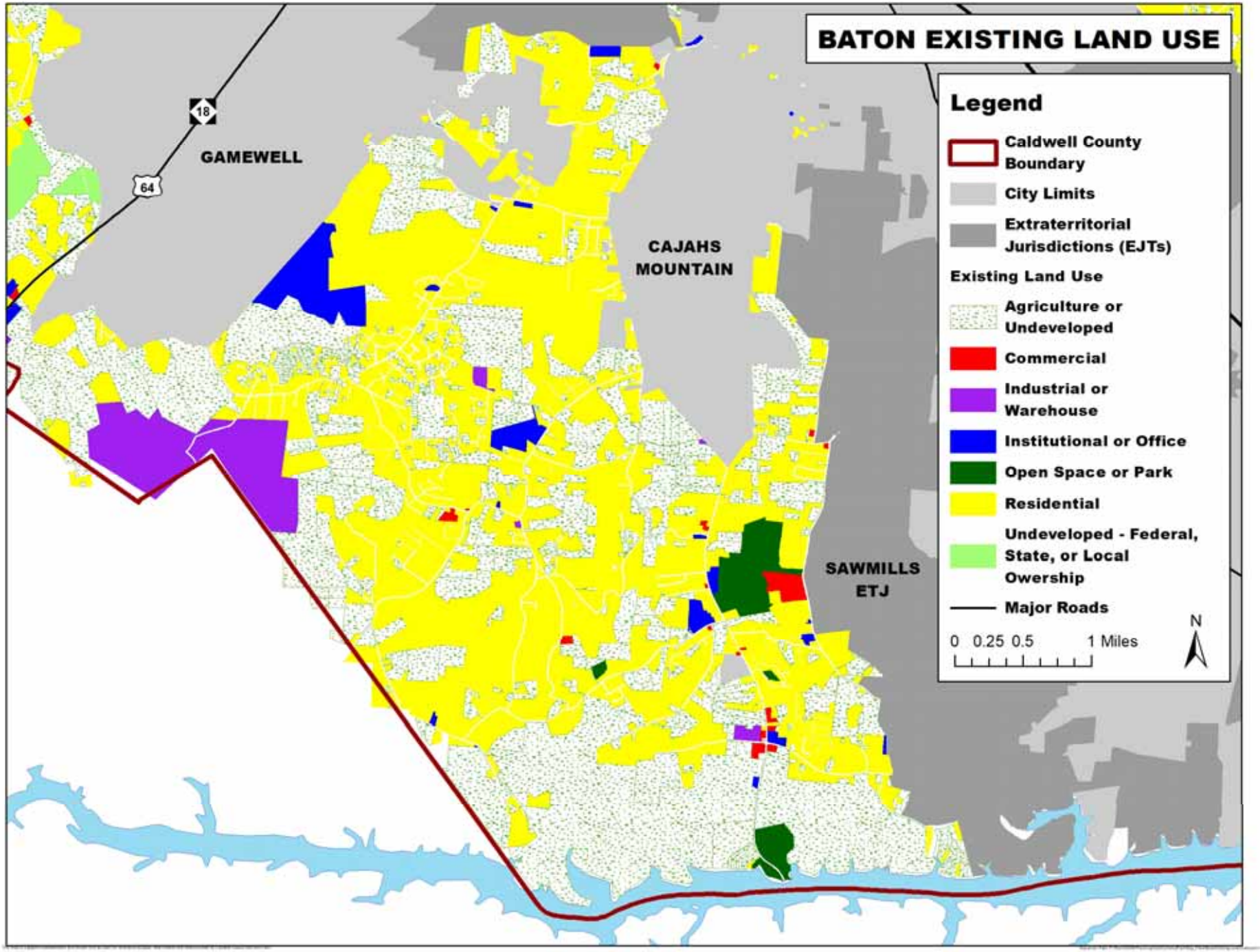
BATON EXISTING LAND USE
Legend
Caldwell County Boundary
City Limits
Extraterritorial Jurisdictions (EJTs)
Existing Land Use
Agriculture or Undeveloped
Commercial
Industrial or Warehouse
Institutional or Office
Open Space or Park
Residential
Undeveloped - Federal, State, or Local Owership
Major Roads
0 0.25 0.5 1 Miles
N
GAMEWELL
CAJAHS MOUNTAIN
SAWMILLS ETJ
18
64

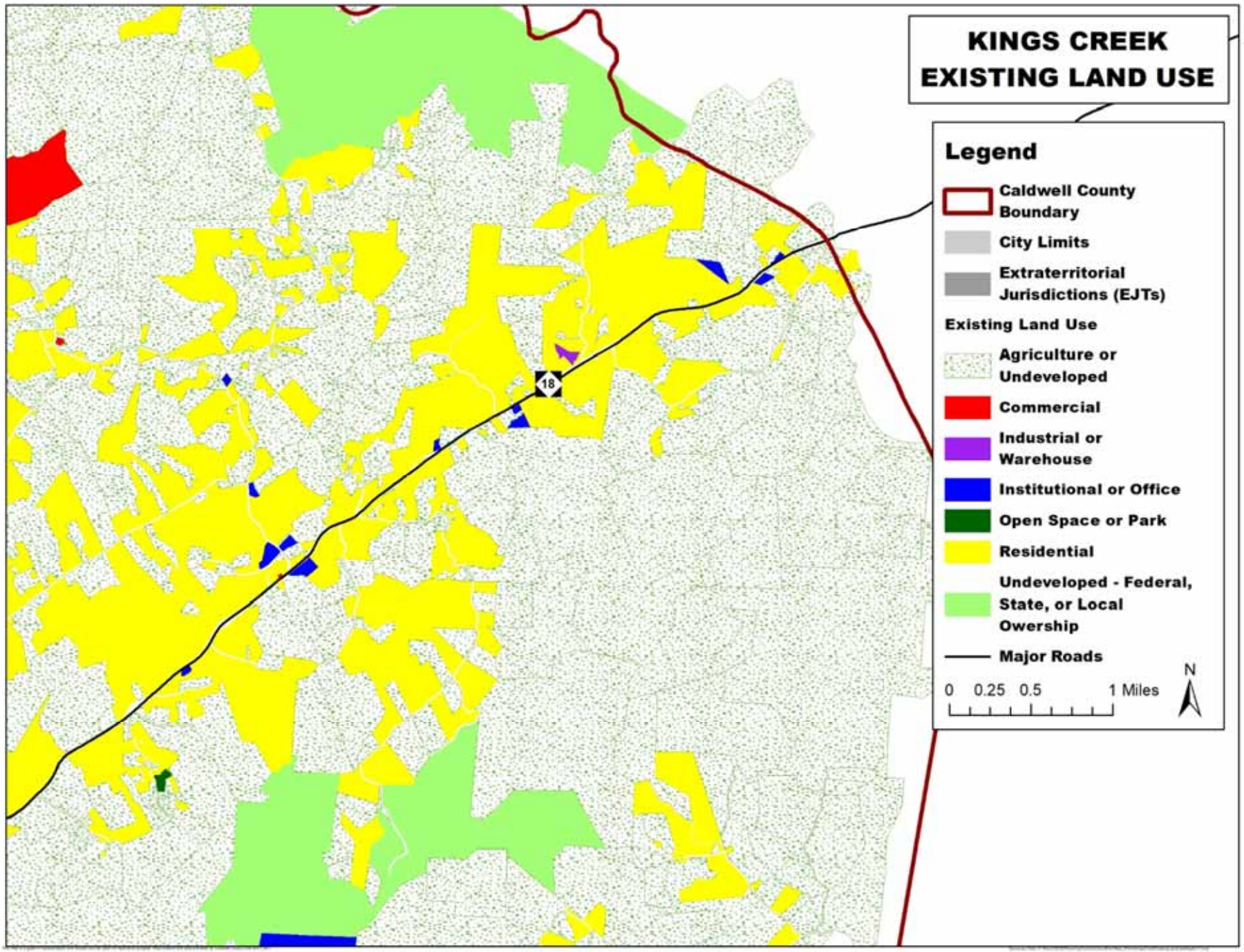
KINGS CREEK
EXISTING LAND USE
Legend
Caldwell County Boundary
City Limits
Extraterritorial Jurisdictions (EJTs)
Existing Land Use
Agriculture or Undeveloped
Commercial
Industrial or Warehouse
Institutional or Office
Open Space or Park
Residential
Undeveloped - Federal, State, or Local Owership
Major Roads
0 0.25 0.5 1 Miles
N
18

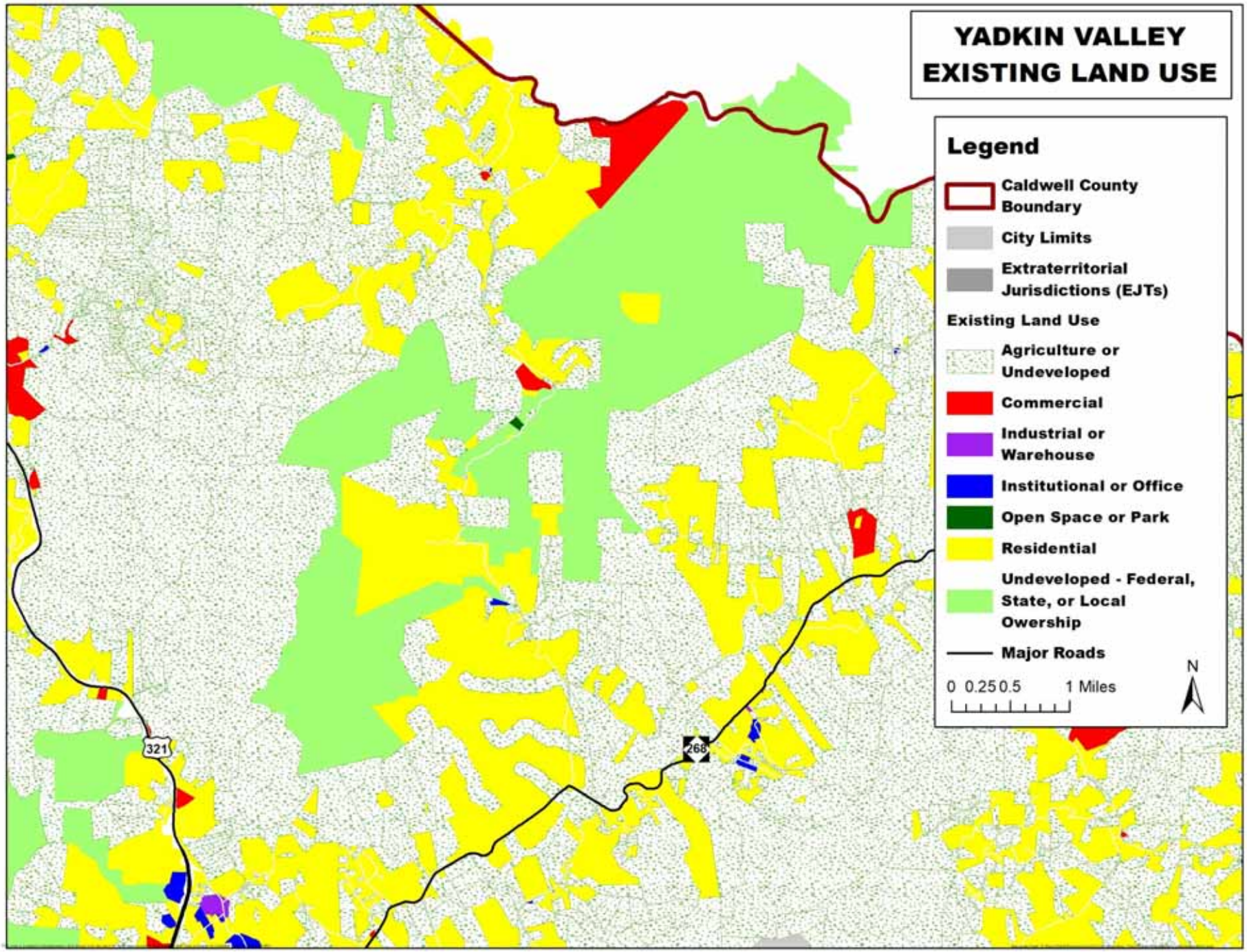
YADKIN VALLEY
EXISTING LAND USE
Legend
Caldwell County Boundary
City Limits
Extraterritorial Jurisdictions (EJTs)
Existing Land Use
Agriculture or Undeveloped
Commercial
Industrial or Warehouse
Institutional or Office
Open Space or Park
Residential
Undeveloped - Federal, State, or Local Owership
Major Roads
0 0.25 0.5 1 Miles
N
321
268

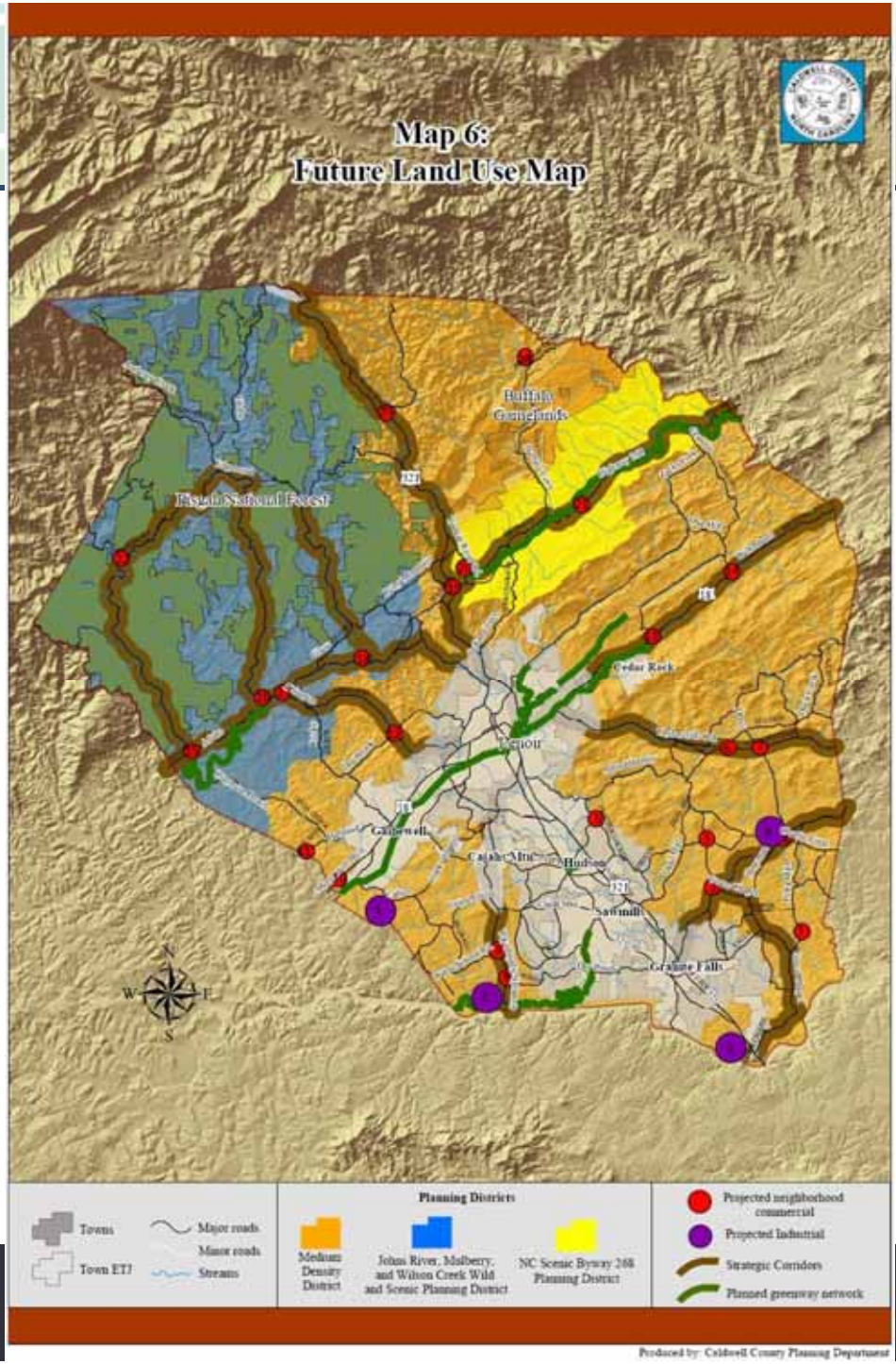
Map 6:
Future Land Use Map
Buffalo Ridge
Pisgah National Forest
Cedar Rock
Lenoir
Caldwell
Cajah Mtn
Hudson
Sawmill
Granite Falls
N
W
E
S
Towns
Town ETJ
Major roads
Minor roads
Streams
Planning Districts
Medium Density District
Johns River, Mulberry, and Wilson Creek Wild and Scenic Planning District
NC Scenic Byway 268 Planning District
Projected neighborhood commercial
Projected Industrial
Strategic Corridors
Planned greenway network
Produced by: Caldwell County Planning Department

Nodes

- 1. Petra Mill Rd.
- 2. Grace Chapel Rd.
- 3. Campground Rd.
- 4. Charlie Little Rd.
- 5. Freezer Locker Rd.
- 6. Taylorsville Rd.
- 7. Taylorsville Rd. 2
- 8. Dry Ponds Rd
- 9. Connelly Springs Rd.
- 10. Hwy 18
- 11. Hartland Rd.
- 12. Abington Rd.
- 13. Hwy 18/Cedar Rock
- 14. Wilkesboro Blvd
- 15. Adako Rd.
- 16. Collettesville Rd.
- 17. Hwy 90/Collettesville
- 18. Mulberry Creek Rd
- 19. Warrior/HWY 321
- 20. Yadkin River Rd
- 21. Hwy 268
- 22. Brown Mtn Beach Rd
- 23. Waterfalls Rd/HWY 321
- 24. Buffalo Cove Rd.

Industrial

- 1. Old Amherst Rd
- 2. Connelly Springs Rd (Bridge)
- 3. Hwy 321 S
- 4. Burns Rd.

1. Petra Mill Rd.

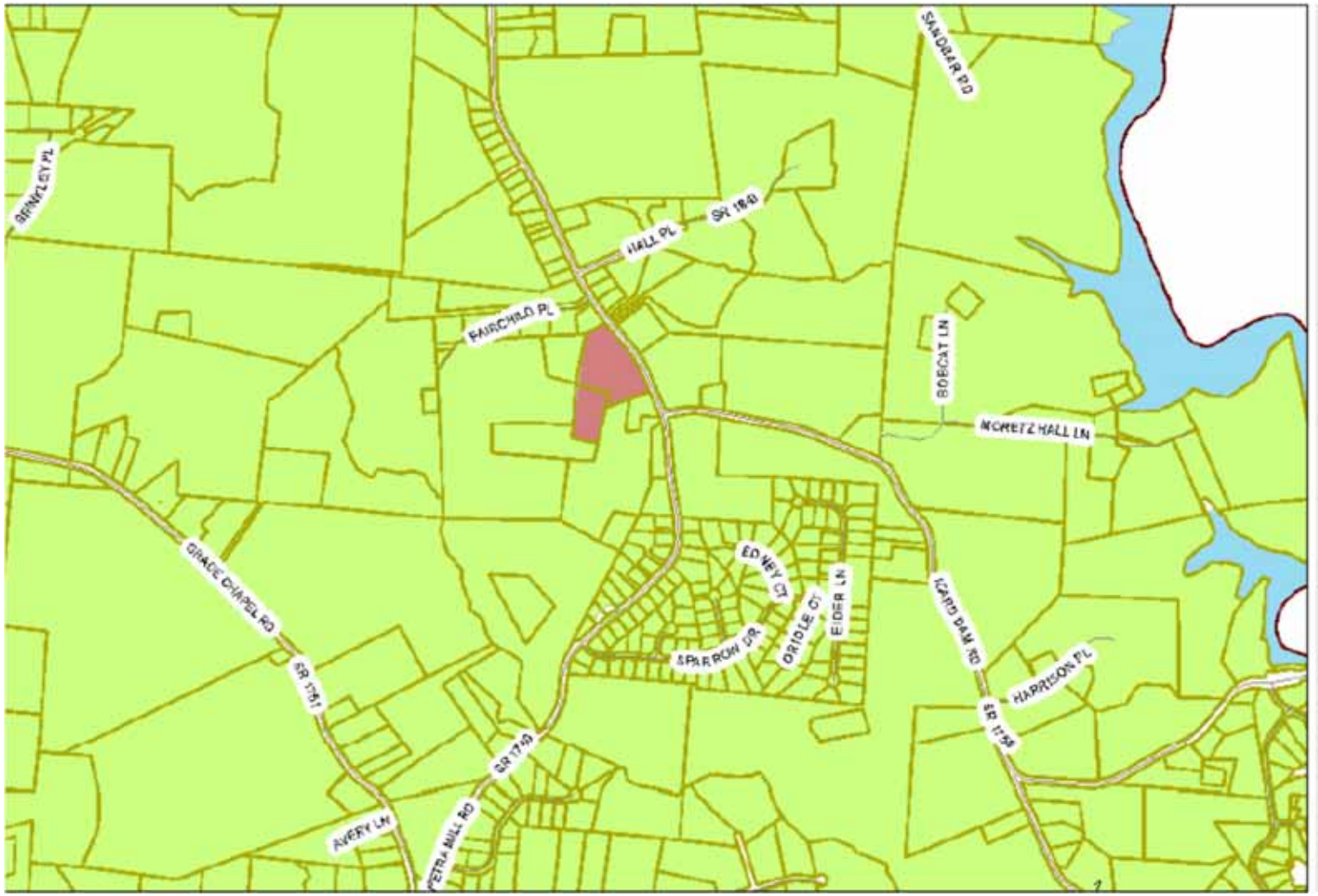

1. Petra Mill Rd.

1. Petra Mill Rd.



2. Grace Chapel Rd.

2. Grace Chapel Rd.

2. Grace Chapel Rd.

3. Campground Rd.

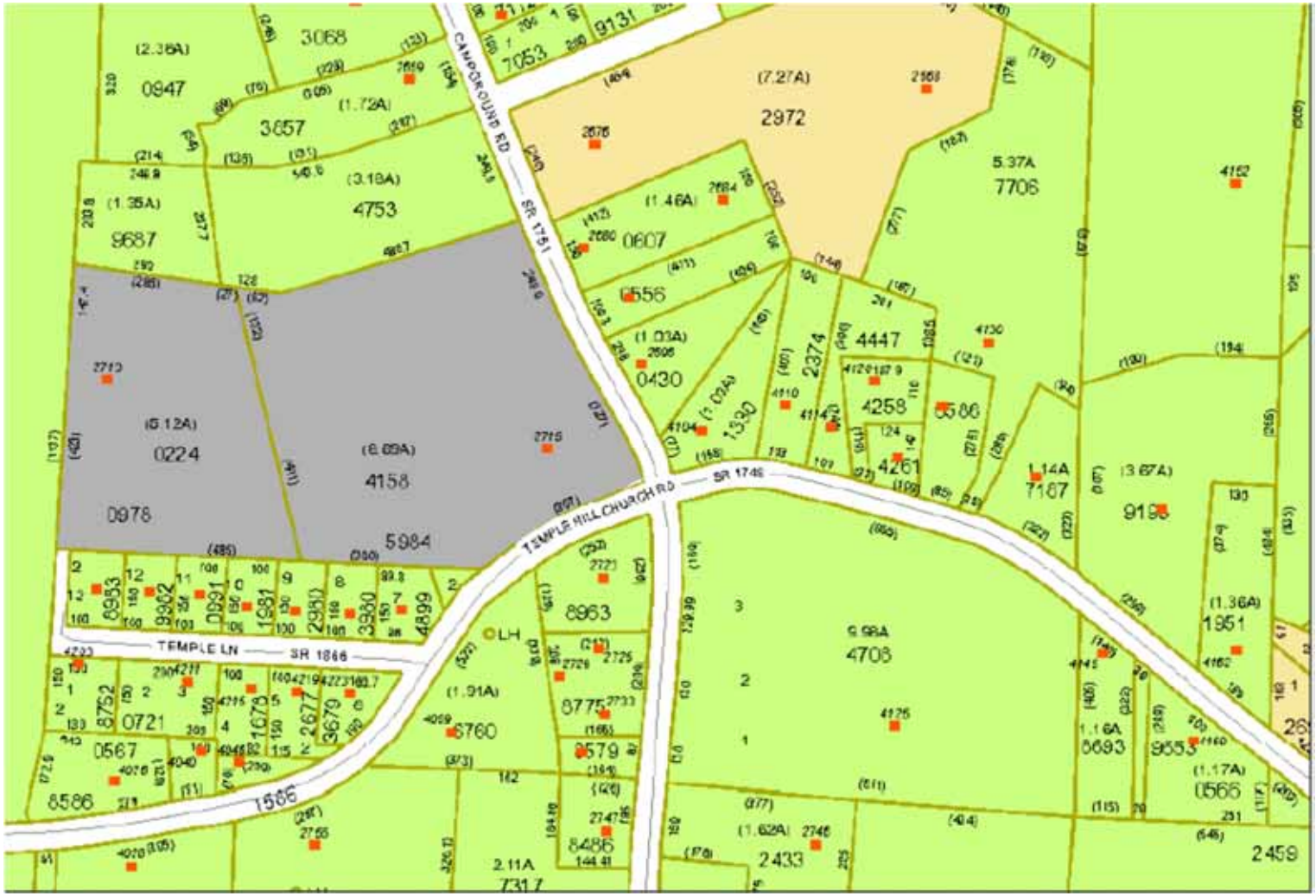

3. Campground Rd.

3. Campground Rd.

4. Charlie Little Rd.

4. Charlie Little Rd.

4. Charlie Little Rd.

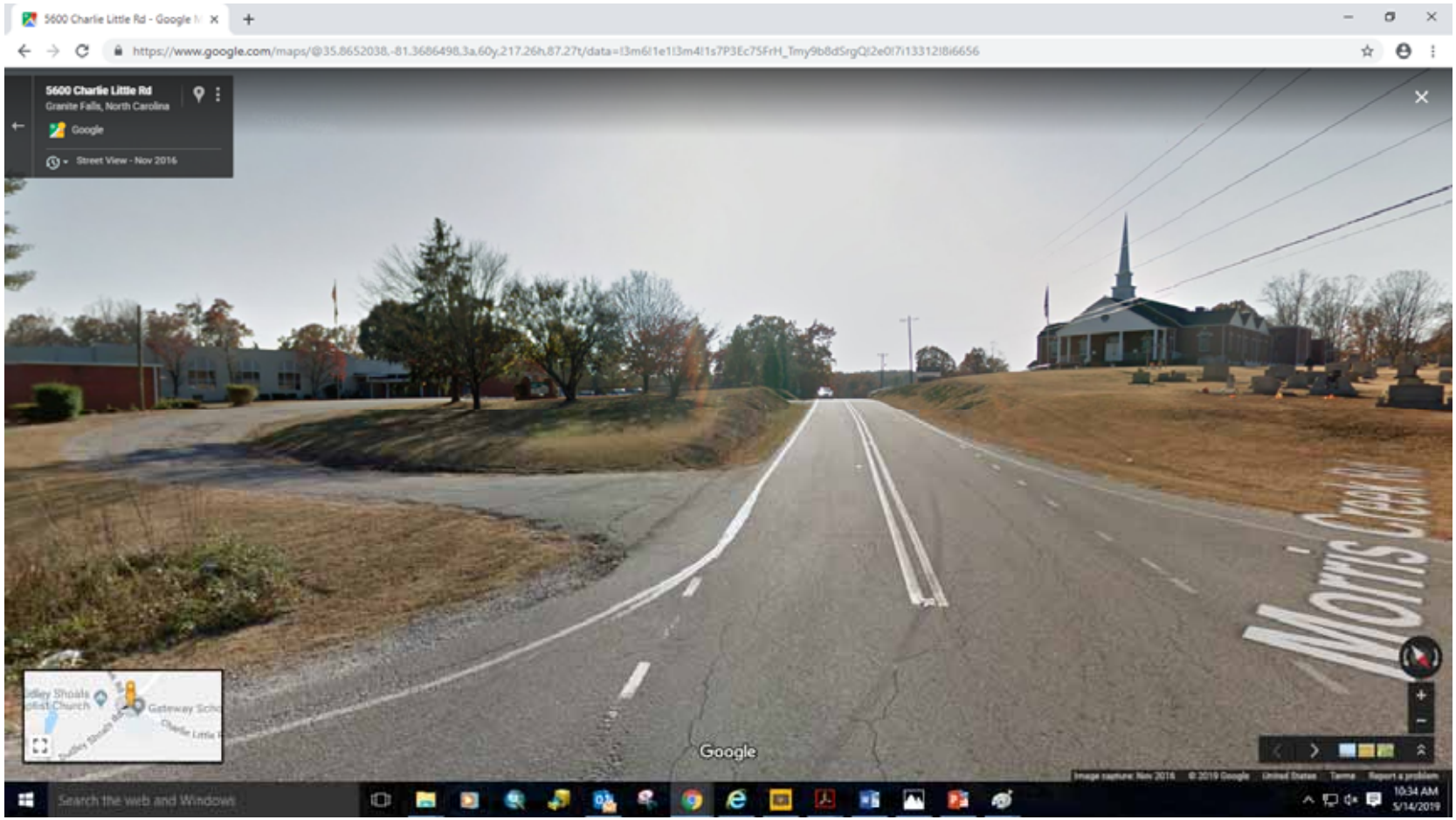

5. Freezer Locker Rd.

5. Freezer Locker Rd.

5. Freezer Locker Rd.

6. Taylorsville Rd.

6. Taylorsville Rd.

6. Taylorsville Rd.

7. Taylorsville Rd. 2

7. Taylorsville Rd. 2

7. Taylorsville Rd. 2

8. Dry Ponds Rd

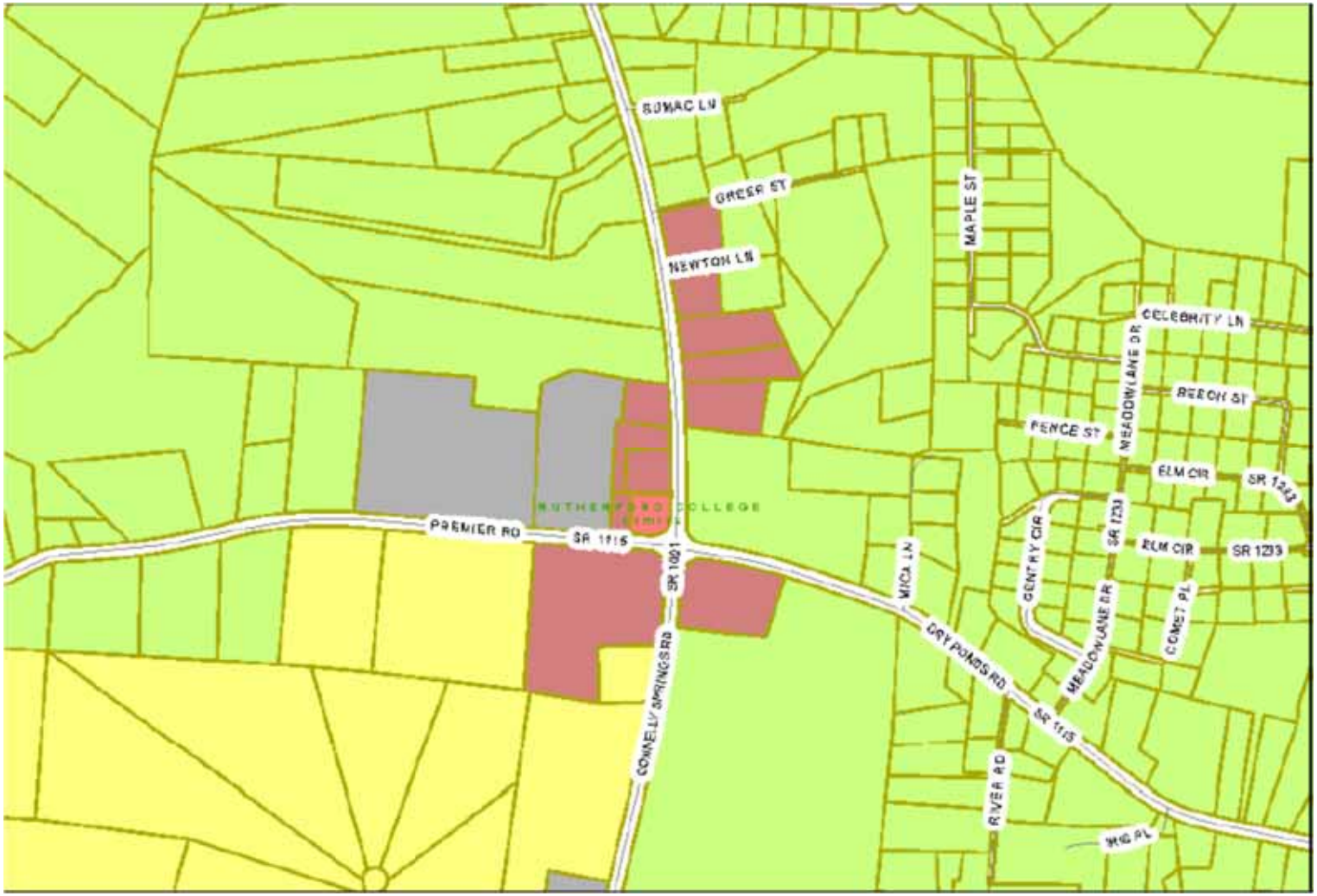

8. Dry Ponds Rd

8. Dry Ponds Rd

9. Connelly Springs Rd.

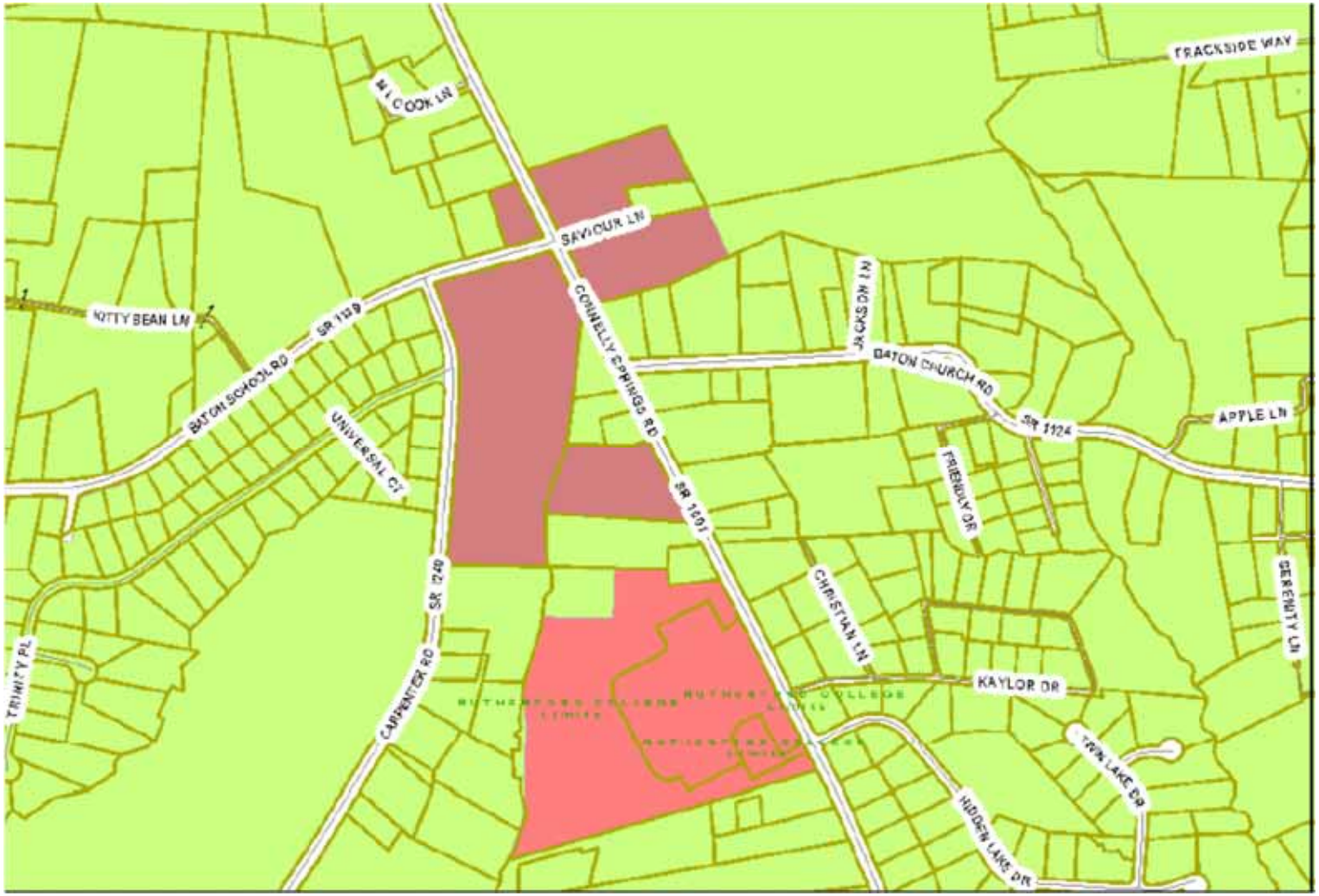

9. Connelly Springs Rd.

9. Connelly Springs Rd.

10. Hwy 18

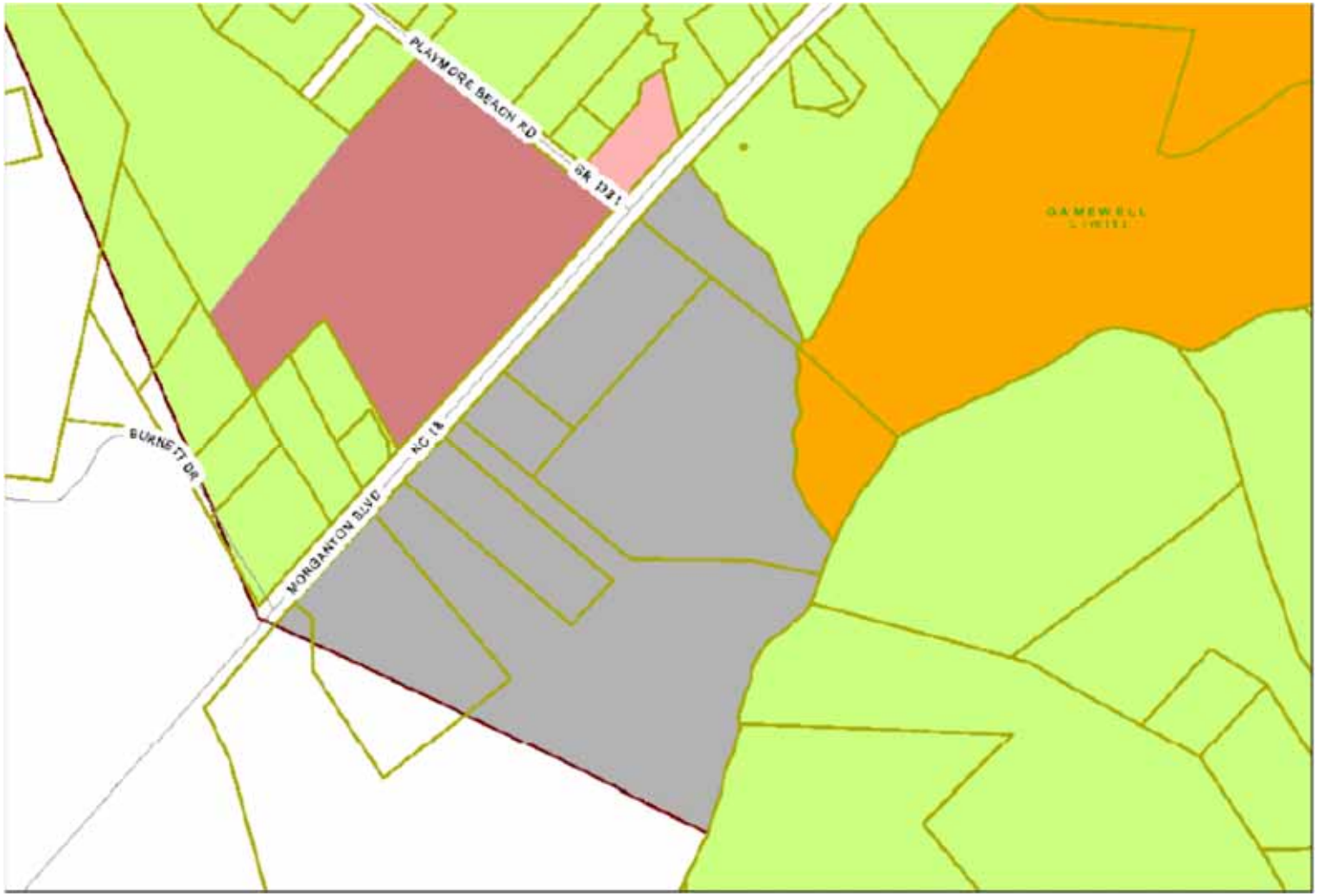

10. Hwy 18

10. Hwy 18

3480 US-64 - Google Maps
https://www.google.com/maps/@35.8374914,-81.6303561,3a,60y,78.69h,86.39t/data=!3m6!1e1!3m4!1sVnX81QGp6dC31iicHaZWOw!2e0!7i13312!8i6656
3480 US-64
Lenoir, North Carolina
Google
Street View - Feb 2017
Mountain View Pediatrics
Lackey Grading
Google
Search the web and Windows
2:28 PM
5/14/2019

11. Hartland Rd.

11. Hartland Rd.

11. Hartland Rd.

12. Abington Rd.

12. Abington Rd.

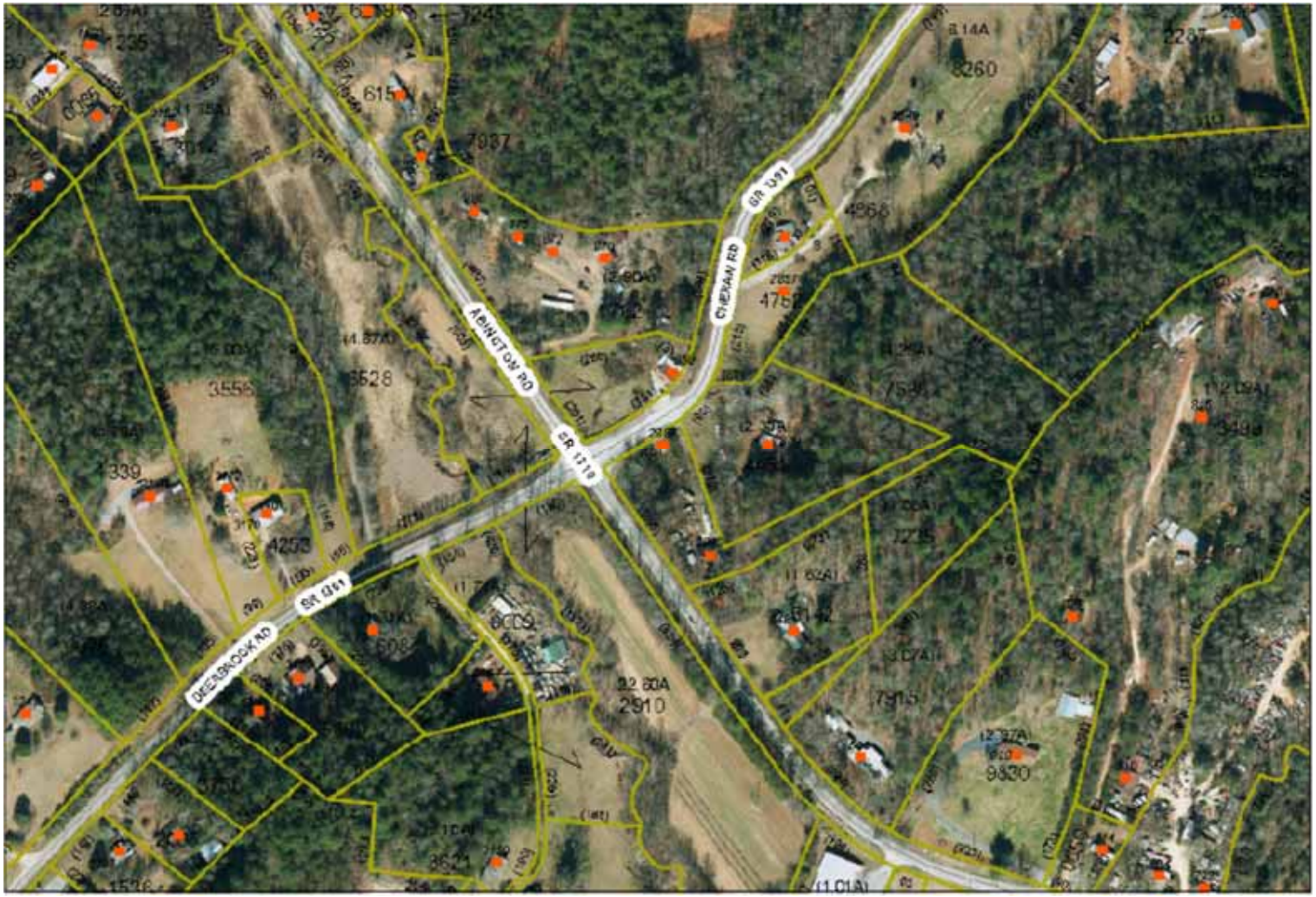

12. Abington Rd.

13. Hwy 18/Cedar Rock

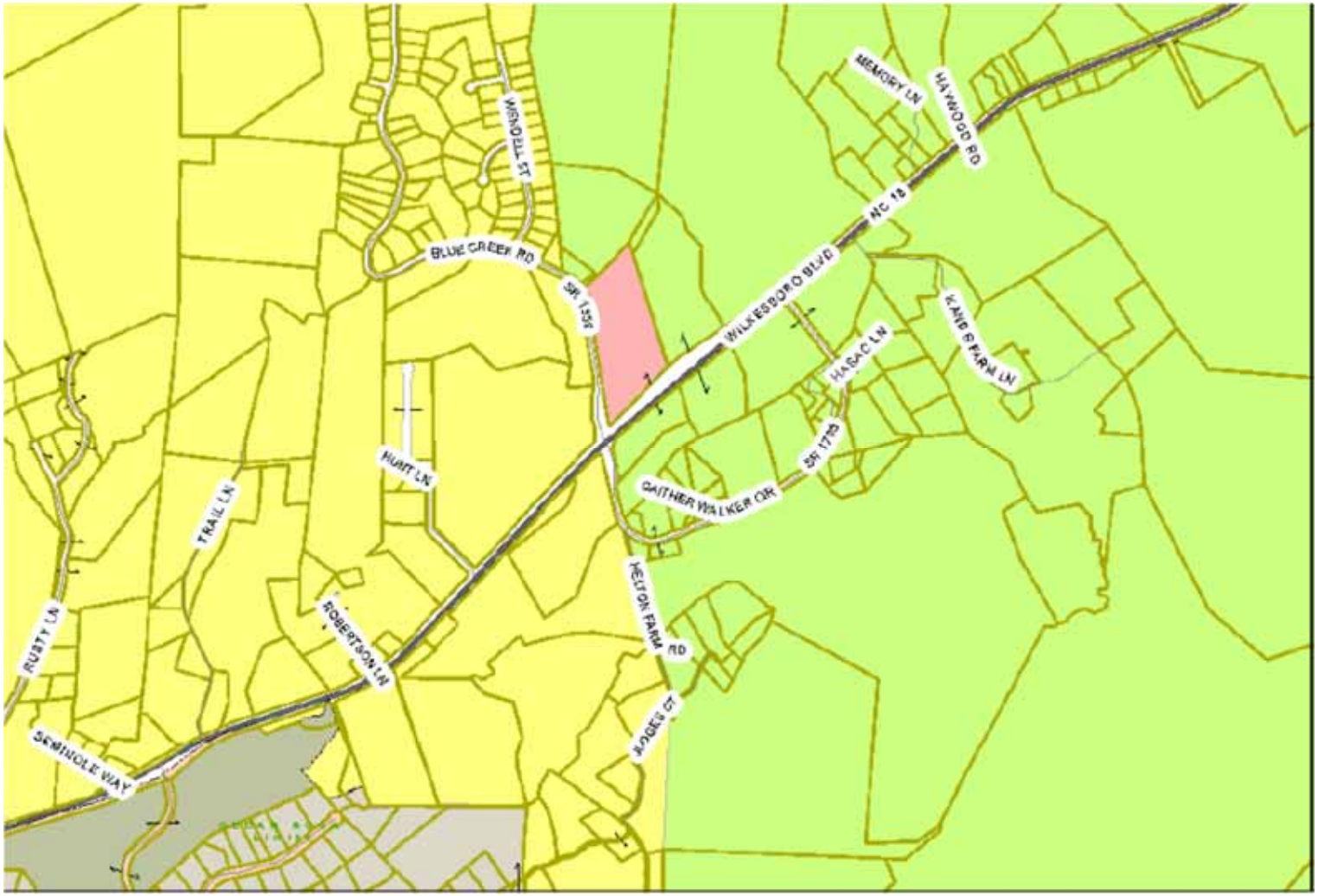

13. Hwy 18/Cedar Rock

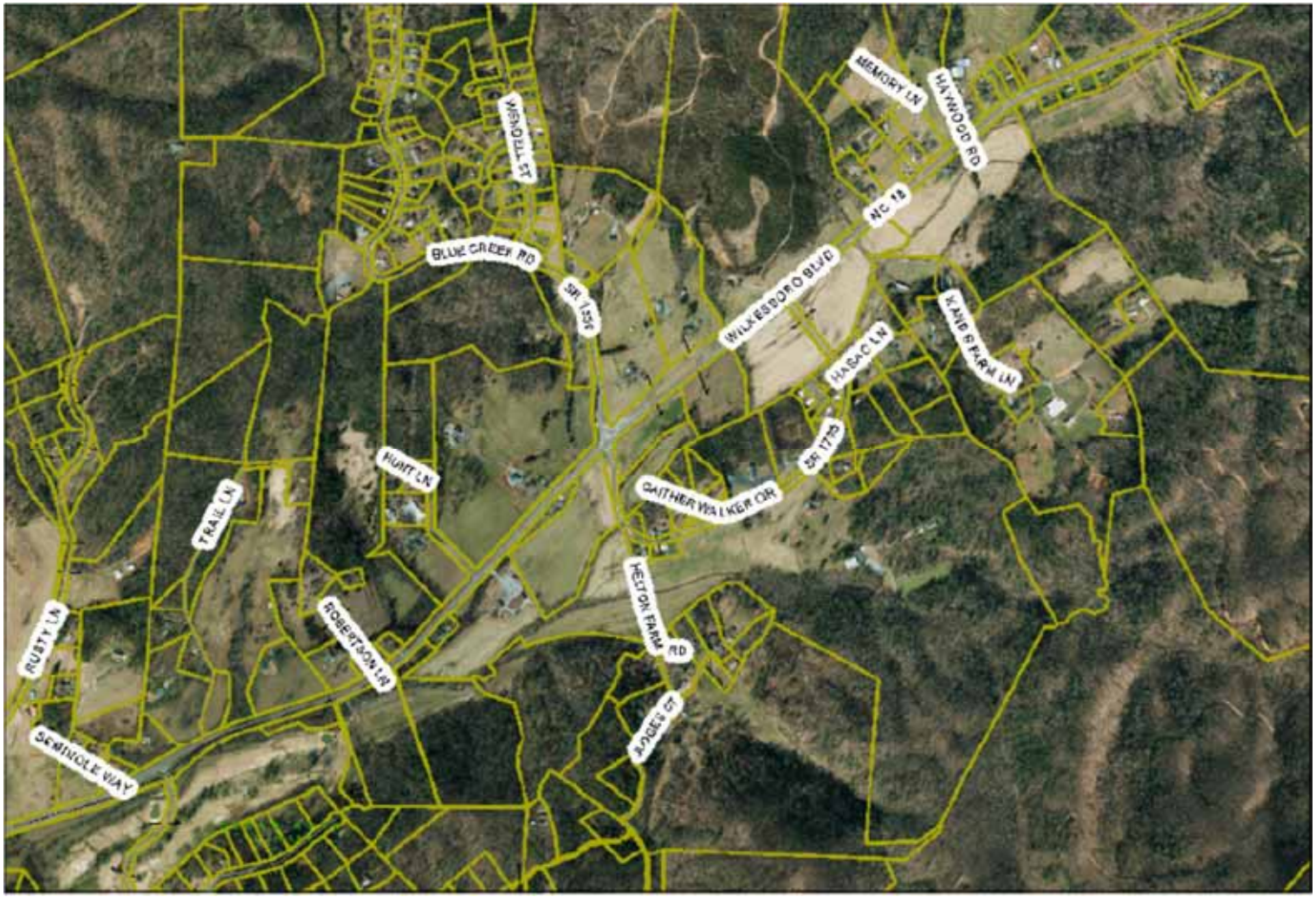

13. Hwy 18/Cedar Rock

14. Wilkesboro Blvd

14. Wilkesboro Blvd

14. Wilkesboro Blvd

15. Adako Rd.

BROWN MOUNTAIN BEACH RD
SR 1129
SR 1135
ADAKO RD
HARVEY PL
BUZZARD ROOST
PLAYMORE BEACH RD
SR 1221

15. Adako Rd.

BROWN MOUNTAIN BEACH RD
SR 1128
SR 1134
ADAKO RD
HARVEY PL
BUZZARD ROOST
PLAYMORE BEACH RD
SR 1221

15. Adako Rd.

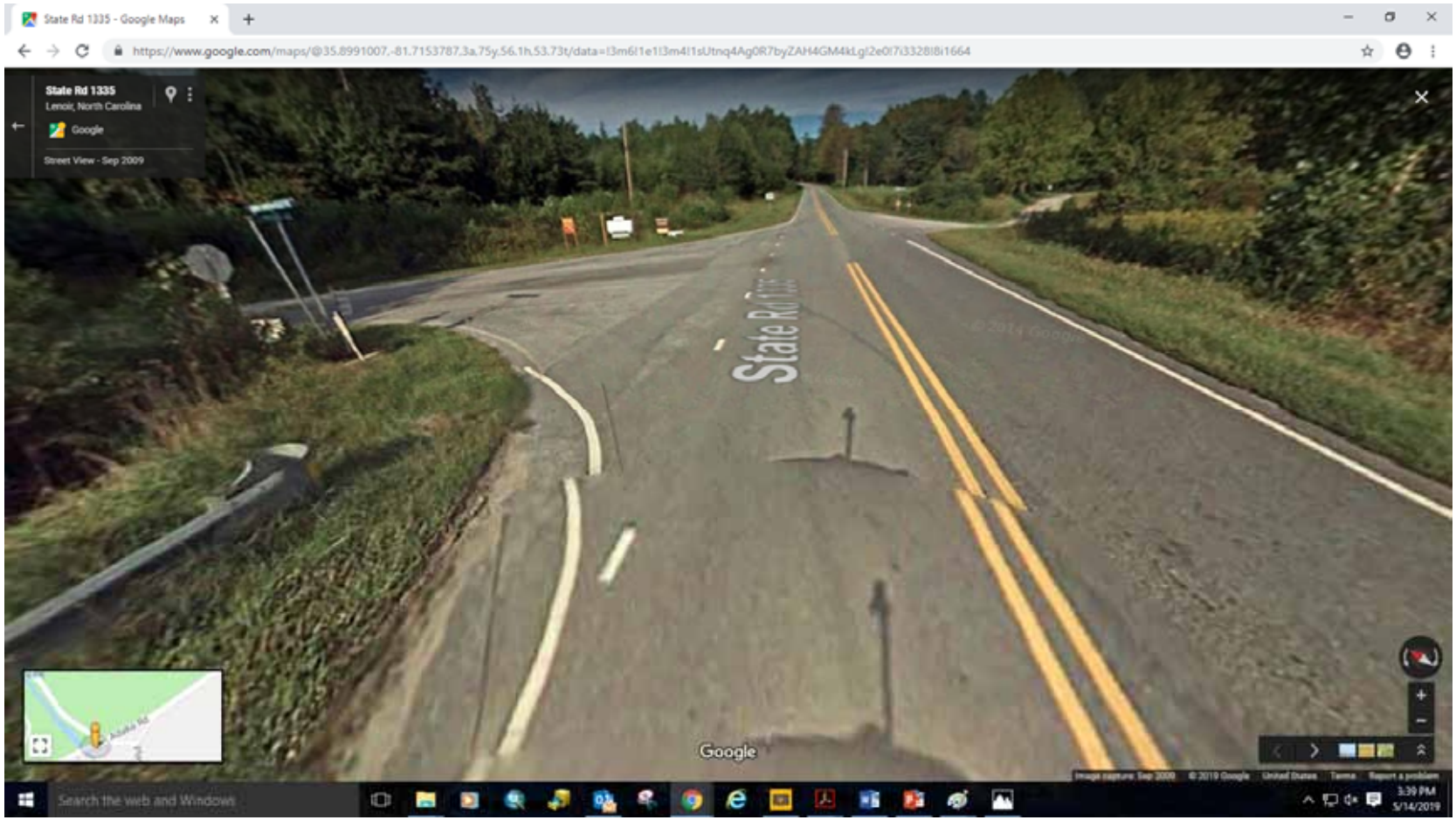
State Rd 1335 - Google Maps
https://www.google.com/maps/@35.8991007,-81.7153787,3a,75y,56.1h,53.73t/data=!3m6!1e1!3m4!1sUtnq4Ag0R7byZAH4GM4kLg!2e0!7i13328!8i1664
State Rd 1335
Lenoir, North Carolina
Google
Street View - Sep 2009
State Rd 1335
Google
Search the web and Windows
3:39 PM
5/14/2019

16. Collettesville Rd.

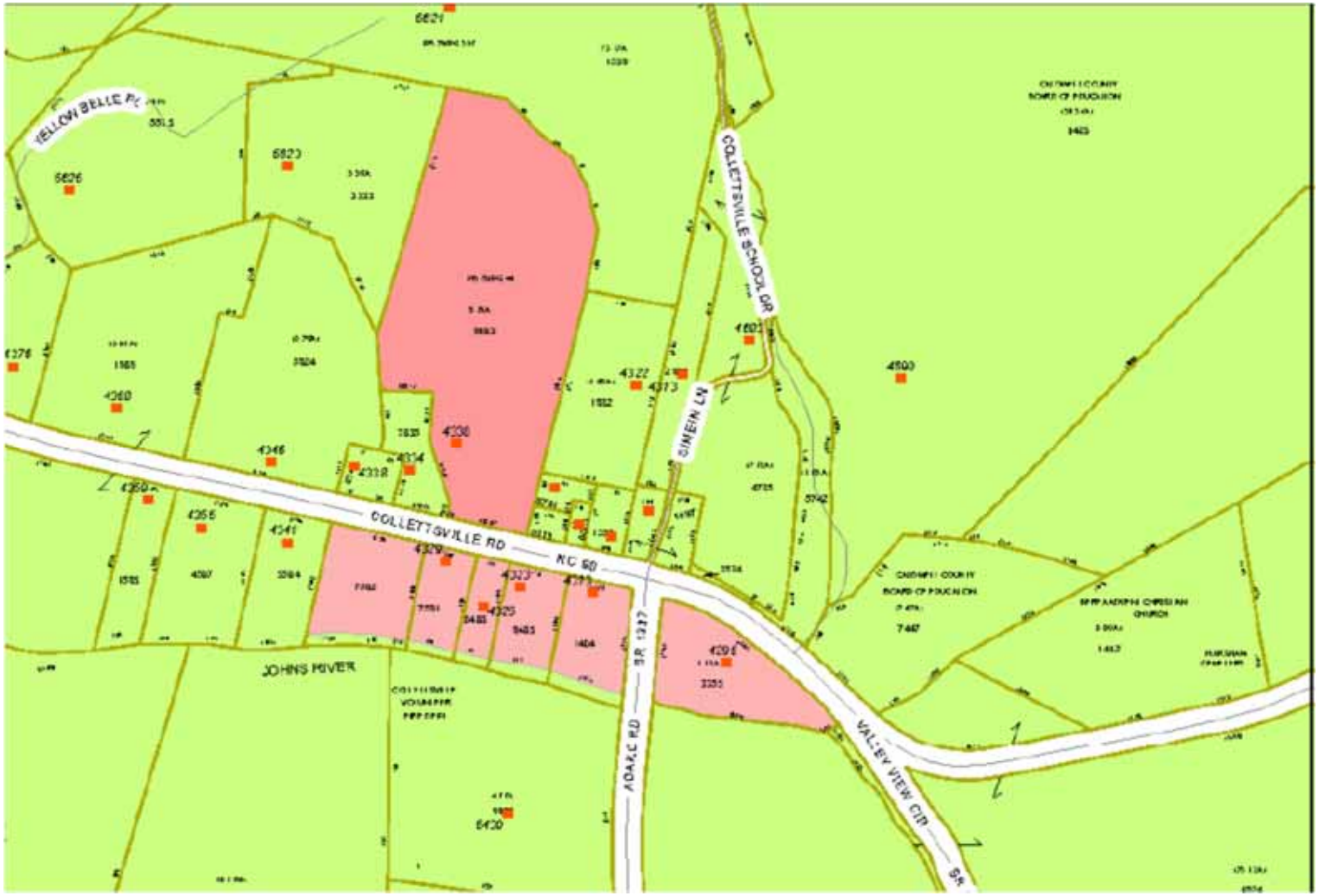

16. Collettesville Rd.

16. Collettesville Rd.

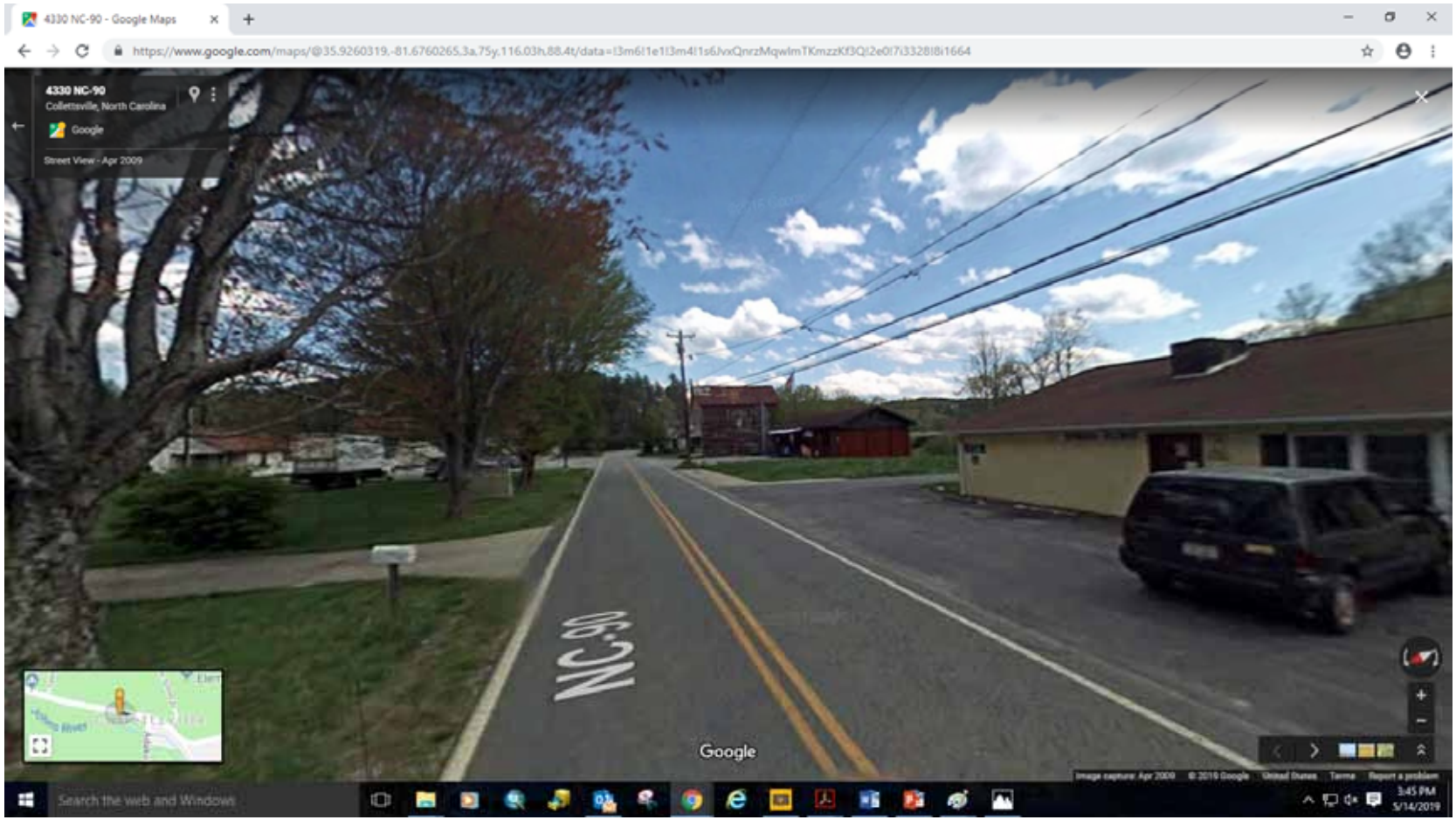

17. Hwy 90/Collettesville

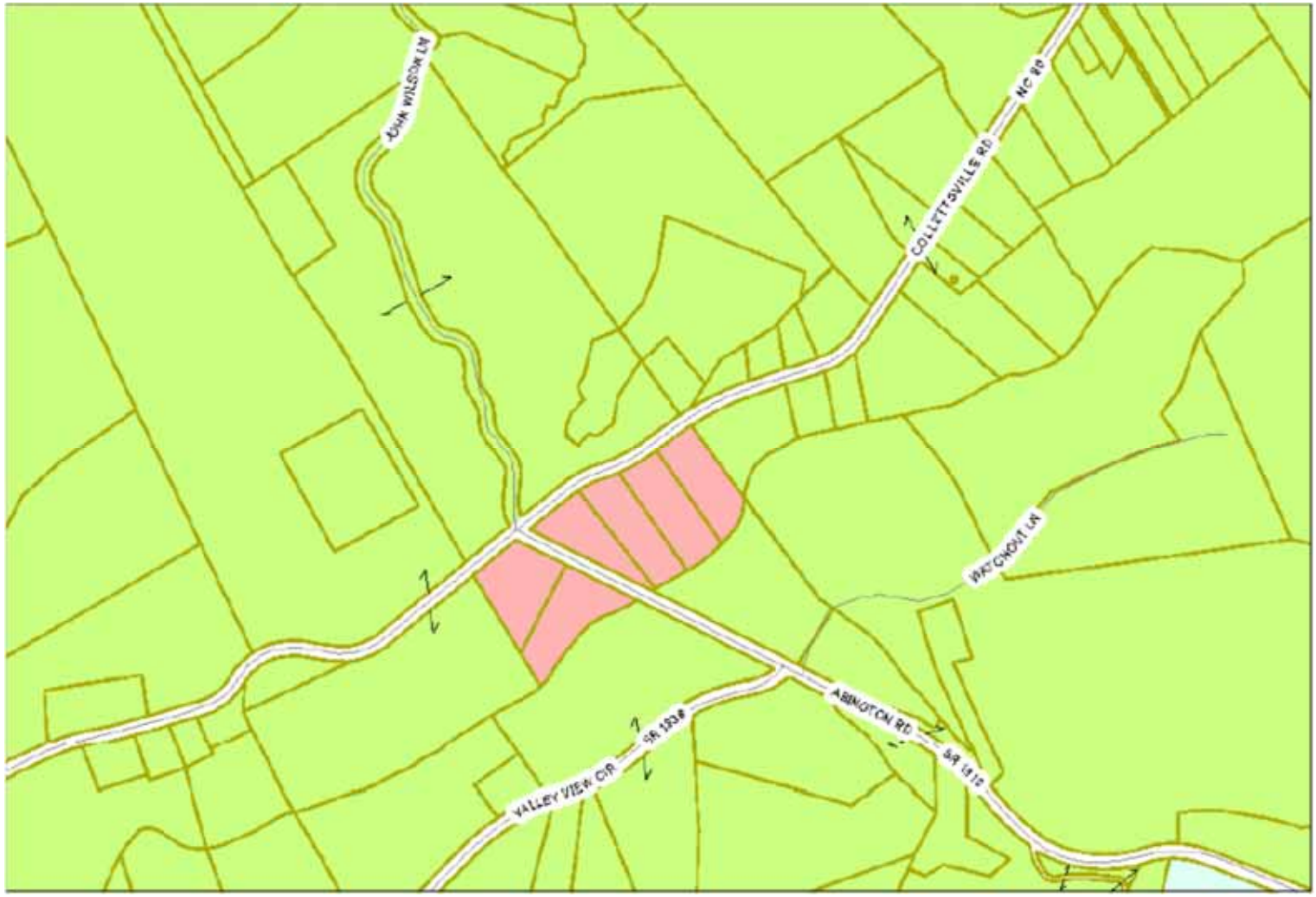

17. Hwy 90/Collettesville

17. Hwy 90/Collettesville

18. Mulberry Creek Rd

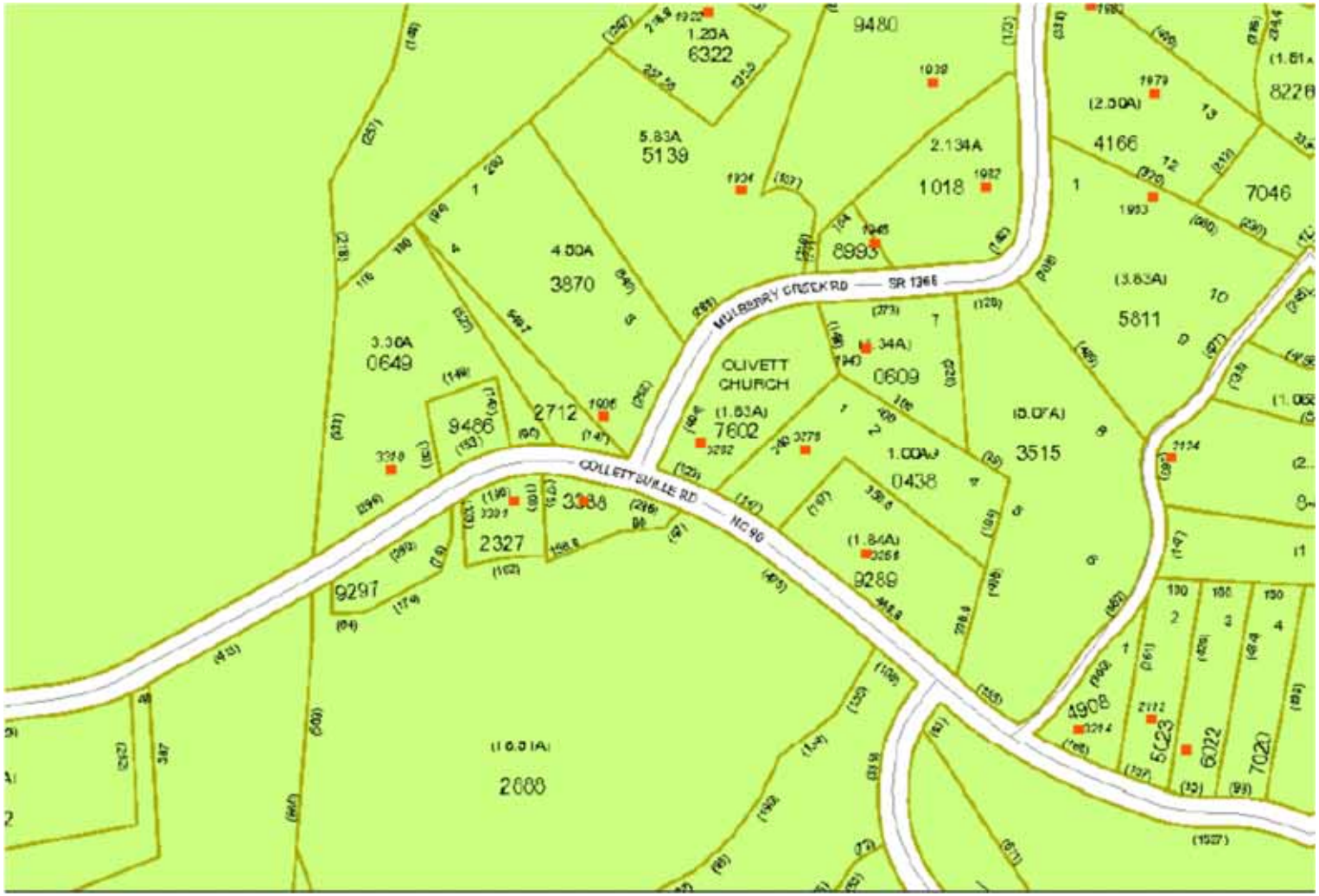

18. Mulberry Creek Rd

18. Mulberry Creek Rd

19. Warrior/HWY 321

19. Warrior/HWY 321

19. Warrior/HWY 321

20. Yadkin River Rd

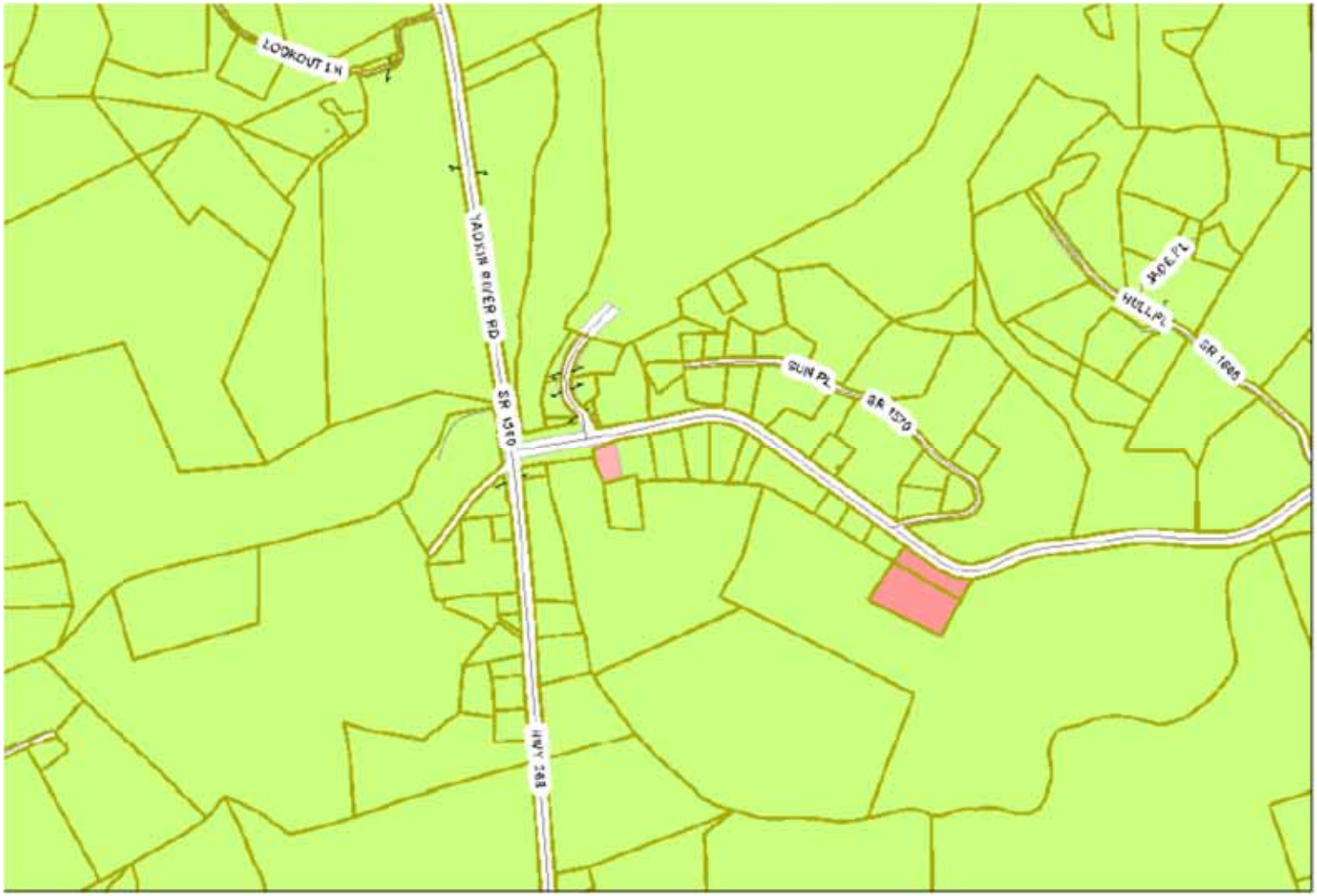

20. Yadkin River Rd

20. Yadkin River Rd

21. Hwy 268

SR 1505
RIVERSIDE DR
HWY 268
BINLEY GROVE CIR
SAND STONE LN
SANDY ACRES LN
MUD PUDDLE LN
SR 1569
APPLETREE PL
CHURCH VIEW LN
FORT DEFIANCE DR

21. Hwy 268

SR 1535
RIVERSIDE DR
HWY 268
PINEY GROVE CIR
APPLETREE PL
SAND STONE LN
SANDY ACRES LN
MUD PUDDLE LN
SR 1569
CHURCH VIEW LN
FORT DEFIANCE DR

21. Hwy 268

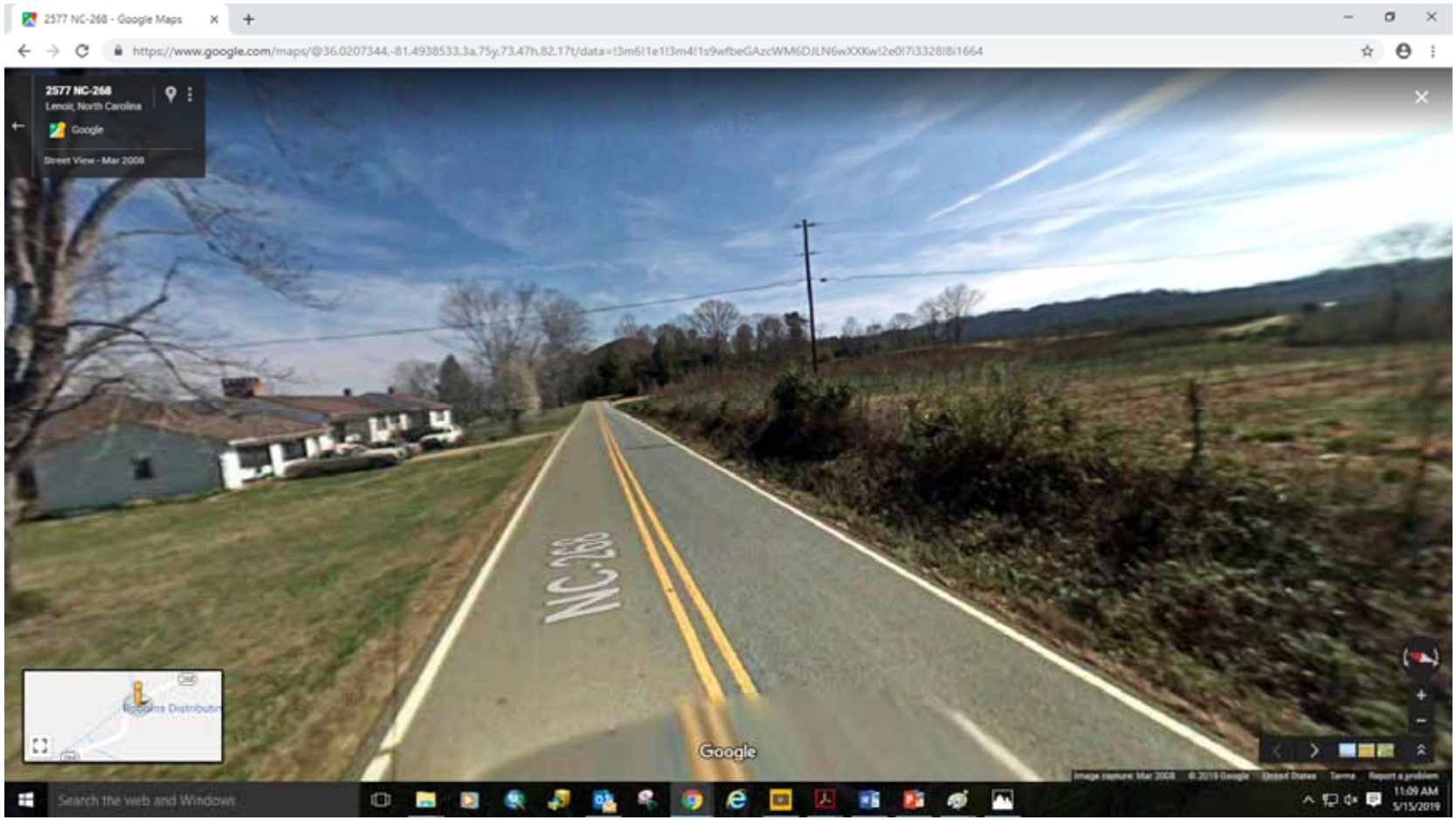
2577 NC-268 - Google Maps
https://www.google.com/maps/@36.0207344,-81.4938533,3a,75y,73.47h,82.17t/data=!3m6!1e1!3m4!1s9wfbeGAzcWM6DJLN6wXXKw!2e0!7i3328!8i1664
2577 NC-268
Lenoir, North Carolina
Google
Street View - Mar 2008
NC-268
Google
Search the web and Windows
11:09 AM
5/15/2019

22. Brown Mtn Beach Rd

22. Brown Mtn Beach Rd

22. Brown Mtn Beach Rd

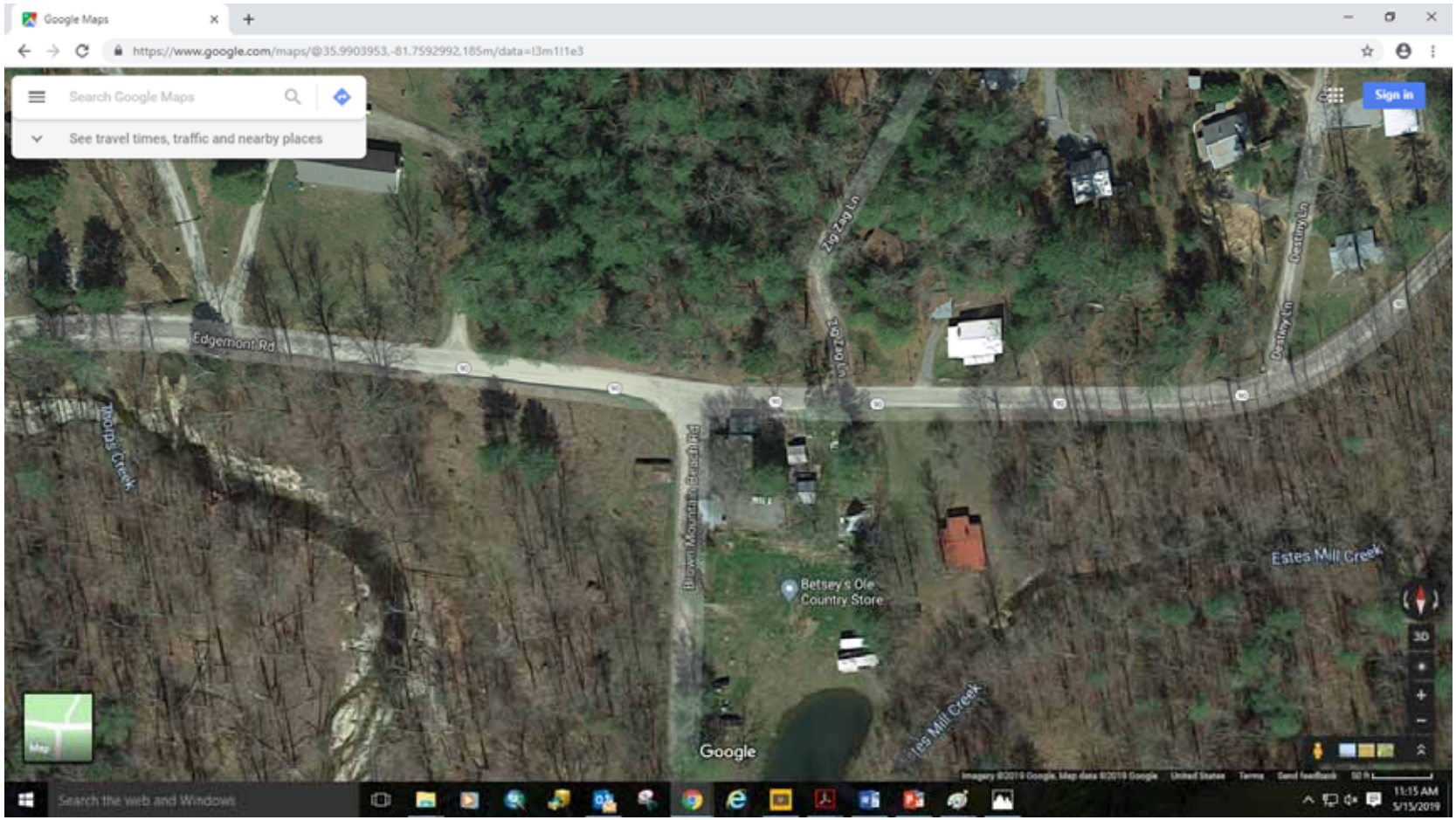

23. Waterfalls Rd/HWY 321

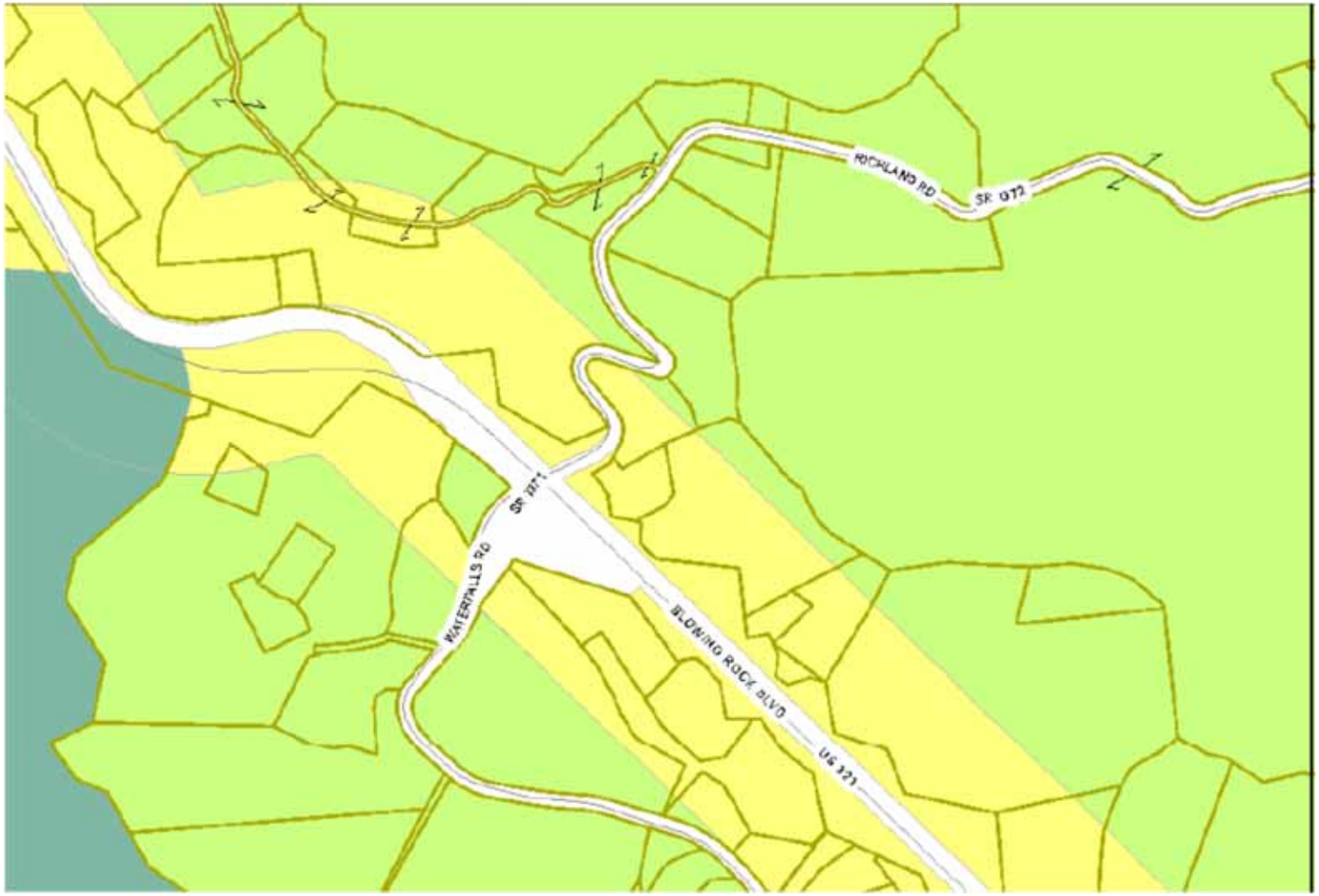

23. Waterfalls Rd/HWY 321

23. Waterfalls Rd/HWY 321

24. Buffalo Cove Rd.

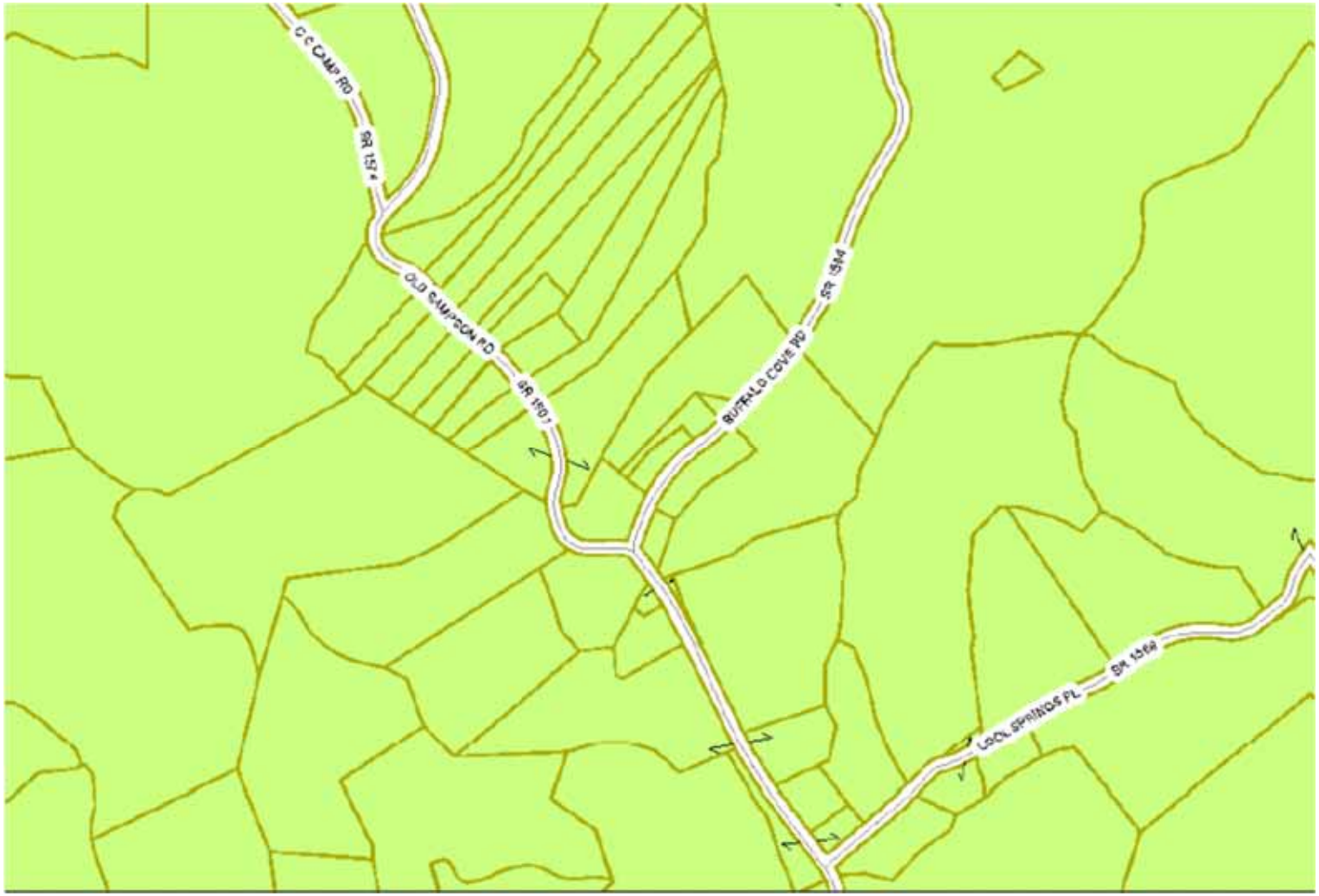

24. Buffalo Cove Rd.

24. Buffalo Cove Rd.

1. Old Amherst Rd

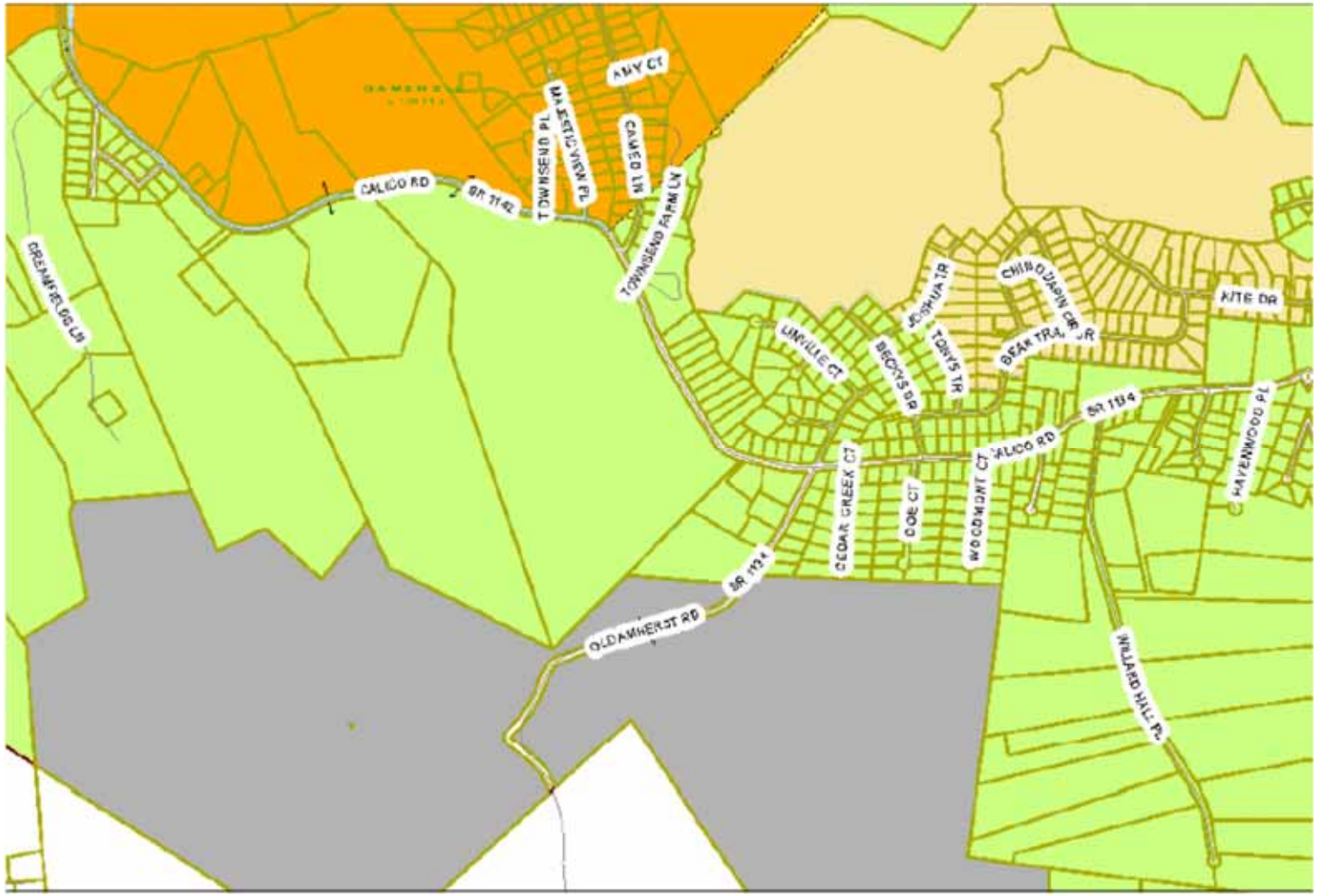

1. Old Amherst Rd

2. Connelly Springs Rd (Bridge)

2. Connelly Springs Rd (Bridge)

3. Hwy 321 S

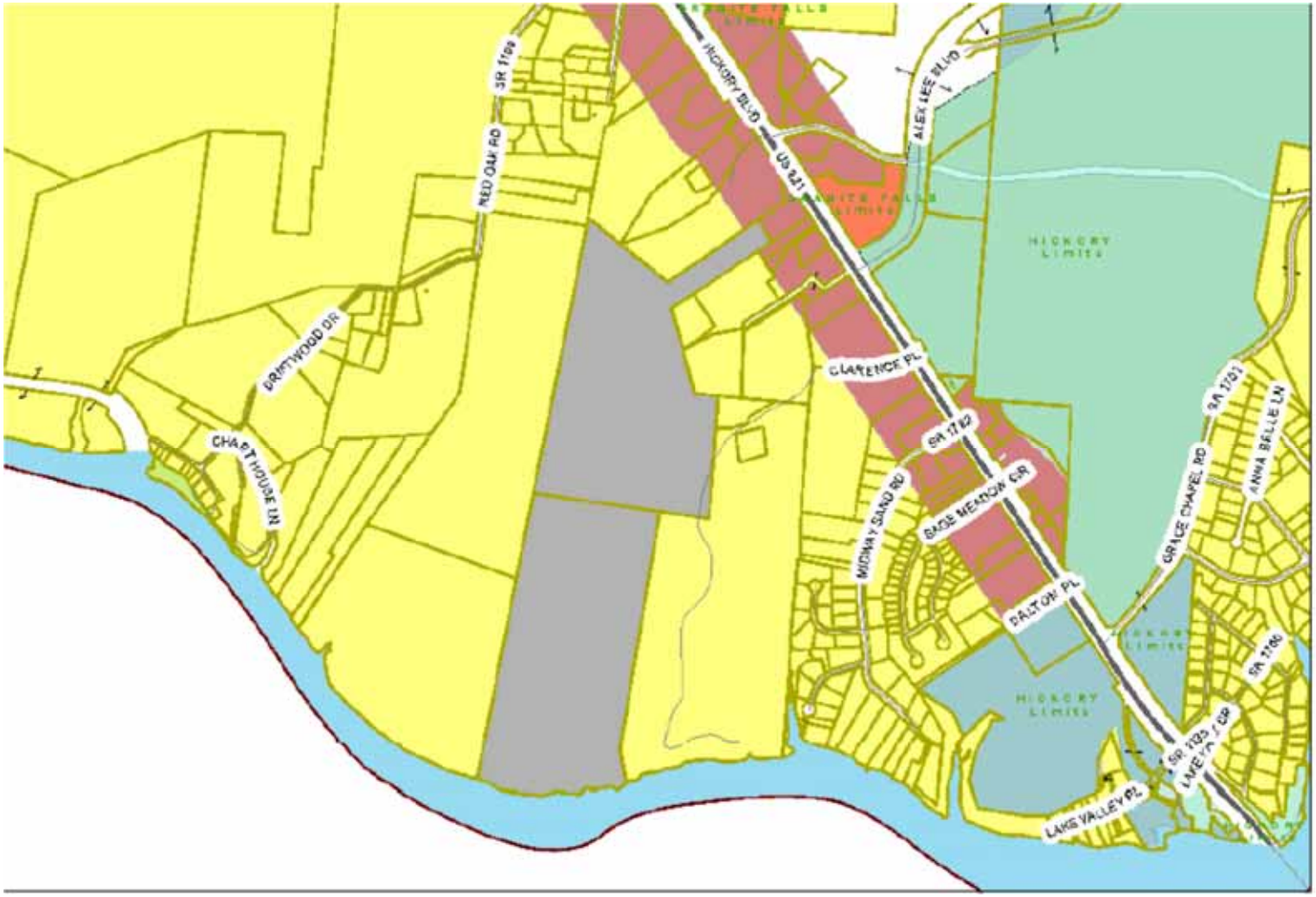

HICKORY BLVD
US 321
ALEX LEE BLVD
RED OAK RD
DRIFTWOOD DR
CHART HOUSE LN
CLARENCE PL
MIDWAY SAND RD
SAGE MEADOW DR
DALTON PL
GRACE CHAPEL RD
ANNA BELLE LN
LAKE VALLEY PL
HICKORY LIMITS

3. Hwy 321 S

SR 1109
RED OAK RD
HICKORY BLVD
US 321
ALEX LEE BLVD
BRIGTWOOD DR
CHAFT HOUSE LN
CLARENCE PL
SR 1782
MIDWAY SAND RD
SAGE MEADOW DR
BALTON PL
GRACE CHAPEL RD
ANNA BELLE LN
SR 1780
LAKE VALLEY PL

4. Burns Rd.

EBENEZER CHURCH RD
SR 1181
AMBER POND CT
RASPBERRY WAY
MORRIS CREEK RD
SR 1724
DUDLEY SHOALS RD
SR 1982
CHARLIE LITTLE RD
SR 1741
BURNS RD
SR 1743

4. Burns Rd.

EBENEZER CHURCH RD
SR 1749
MORRIS CREEK RD
DUDLEY SHOALS RD
SR 1052
SR 1734
CHARLIE LITTLE RD
SR 1741
BURNS RD
SR 1749
GAITHER LN

Western Piedmont
Council of Governments

Creative Regional Solutions Since 1968

Johnny Wear
Senior Planner/Natural Resources Administrator
john.wear@wpcog.org

Phone-828-322-9191